

2020 FLORIDA SYNAR COVERAGE STUDY FINAL REPORT

Prepared by:
Community Coalition Alliance
September 2020



Community
Coalition
Alliance



Table of Contents

EXECUTIVE SUMMARY	2
BRIEF COVID-19 RISK STATEMENT	3
FLORIDA SYNAR COVERAGE STUDY	4
METHODS	4
CENSUS TRACTS.....	5
SAMPLING METHODOLOGY	6
SURVEY INSTRUMENT.....	8
PARTICIPANTS	8
TRAINING & SUPPORTS	8
IMPLEMENTATION.....	9
RESULTS.....	12
BARRIERS AND CHALLENGES DURING PANDEMIC.....	20
CONCLUSION.....	21
APPENDIX A – SYNAR SCAN PHOTO VISUALS.....	23
APPENDIX B – Florida Census Tracts.....	29
APPENDIX C – DATA COLLECTION FORM.....	41
APPENDIX E: ATTACHMENT V: LETTER OF ENGAGEMENT	46
APPENDIX F: TRAINING FLYER	47

EXECUTIVE SUMMARY

Nearly twenty-eight years ago, Congress enacted the Alcohol, Drug Abuse, and Mental Health Administration Reorganization Act that added an amendment focused to decrease youth access to tobacco. As a result, states (and US jurisdictions) are required to pass, uphold, and enforce laws prohibiting the sale/distribution of tobacco products to those under 18 years old in order to receive the Substance Abuse Prevention and Treatment Block Grant (SABG) awards. Included within this requirement is the completion of the *Coverage Study*. For Florida, this initiative is completed once every five years to assess how well tobacco retailer list frame reflects the full population of youth accessible tobacco retail stores in the state. Youth accessibility to substances is one of the key areas of focus for coalitions who work to identify those indicators to inform strategy efforts. Community Coalition Alliance (CCA) and its coalition and community partners are working together to compile the information needed to assist the Department in completing this requirement.

In order to complete the requirements of the *Coverage Study*, CCA subcontracted with 17 community coalitions/partners who had firsthand knowledge and experience with conducting and reporting canvassing efforts. To conduct the Coverage Study, CCA followed SAMHSA’s protocol as outlined in their Guide for a Synar Sampling Frame Coverage Study and standard formulas for calculating stratified sample sizes. Census tracts (defined by the U.S. Census Bureau) were utilized to define the geographical areas for the Coverage Study. “Coverage” indicates how completely the list contains (covers) all of the eligible outlets in the state for the Synar Coverage Study. An eligible outlet is a retailer that sells tobacco and is accessible to minors. The coverage rate is the percentage of all eligible outlets in the state that actually appear on the list frame. SAMHSA requires a coverage rate of at least 80% and recommends a coverage rate of at least 90% (SAMHSA, 2006).

To complete the Synar Coverage study, Florida used a List Frame. CCA obtained the listing of Tobacco Permits from the Florida Department of Business and Professional Regulation (DBPR). To identify the areas to be included, CCA utilized a systematic random sampling to select census tracts. Florida has a total of 4,263 census tracts and over 25,000 outlets that were considered for the sampling frame. CCA proposed selecting at a minimum **25** tracts, yielding an estimated sample of at least 150 to 200 outlets.

Florida is comprised of rural, urban, and suburban communities with a population of over 21 million, ranking as the third-most populous state. There are numerous large, rural tracts in Florida, many of which contain state, federal, or private hunting plantations, parks, recreation areas, management areas, or game preserves. For this reason, CCA took additional steps to ensure appropriate coverage of both rural and urban areas without compromising the integrity of the sample selection process.

BRIEF COVID-19 RISK STATEMENT

Today, we are facing a devastating global pandemic caused by a virus that has been responsible for more than 3 million confirmed cases and some 240 000 deaths. Tobacco use kills more than 8 million people globally every year and negatively impacts the lung health of countless others. While the science of COVID-19 is evolving, the limited evidence that smoking worsens outcomes for COVID-19 patients.

The Centers for Disease Control (CDC) and Prevention states that, based on available information to date, those at high risk for severe illness from the coronavirus, or COVID-19, include:

- People age 65 and older.
- People who live in a nursing home or long-term care facility.
- People with chronic lung disease or moderate to severe asthma.
- People who have serious heart conditions.
- People who are immunocompromised, including those undergoing cancer treatment, transplantation, poorly controlled HIV/AIDS and prolonged use of corticosteroids.
- People of any age with severe obesity (body mass index of 40 or above) or certain underlying medical conditions, particularly if not well controlled, such as diabetes, renal failure or liver disease.

Perhaps at the top of the list of risky habits are smoking and vaping. The coronavirus attacks the respiratory system, so anyone with damaged lungs would seem vulnerable. Unintended consequences of the pandemic are increase rates of substance use and We Id not being done consistently.

Objectives of the Current Coverage Study:

- To provide our partners a greater understanding of the retail environments in their communities and use that information to support policy change and education efforts.
- To identify the detrimental impact of unhealthy substances such as tobacco at the consumer's primary point of exposure and access.

FLORIDA SYNAR COVERAGE STUDY

Nearly twenty-eight years ago, Congress enacted the Alcohol, Drug Abuse, and Mental Health Administration Reorganization Act that added an amendment focused to decrease youth access to tobacco. As a result, states (and US jurisdictions) are required to pass, uphold, and enforce laws prohibiting the sale/distribution of tobacco products to those under 18 years old in order to receive the Substance Abuse Prevention and Treatment Block Grant (SABG) awards. Included within this requirement is the completion of the *Coverage Study*. For Florida, this initiative is completed once every five years to assess how well tobacco retailer list frame reflects the full population of youth accessible tobacco retail stores in the state. Youth accessibility to substances is one of the key areas of focus for coalitions who work to identify those indicators to inform strategy efforts. Community Coalition Alliance (CCA) and its coalition and community partners are working together to compile the information needed to assist the Department in completing this requirement.

To complete the requirements of the *Coverage Study* and *Environmental Scan*, CCA subcontracted with community coalitions/partners who have firsthand knowledge and experience with conducting and reporting canvassing efforts. Since these organizations have worked to implement similar efforts addressing alcohol and prescription drugs through environmental scans across alcohol and pharmacy retail stores, this allowed the completion of this project to be done in a short timeframe and meet the deadline for the State to submit their federal reporting.

METHODS

To complete the requirements of Environmental Scans, CCA subcontracted with 17 community coalitions/partners who had firsthand knowledge and experience with conducting and reporting canvassing efforts. CCA followed SAMHSA's *Coverage Study* protocol as outlined in their Guide for a Synar Sampling Frame Coverage Study and standard formulas for calculating stratified sample sizes. Census tracts (defined by the U.S. Census Bureau) were utilized to define the geographical areas for the Coverage Study. "Coverage" indicates how completely the list contains (covers) all the eligible outlets in the state for the Synar Coverage Study. An eligible outlet is a retailer that sells tobacco and is accessible to minors. The coverage rate is the percentage of all eligible outlets in the state that appear on the list frame. SAMHSA requires a coverage rate of at

2020 FLORIDA SYNAR COVERAGE STUDY FINAL REPORT

023	Columbia	071	Lee	115	Sarasota
027	Desoto	073	Leon	117	Seminole
029	Dixie	075	Levy	119	Sumter
031	Duval	077	Liberty	121	Suwannee
033	Escambia	079	Madison	123	Taylor
035	Flagler	081	Manatee	125	Union
037	Franklin	083	Marion	127	Volusia
039	Gadsden	085	Martin	129	Wakulla
041	Gilchrist	086	Miami-Dade	131	Walton
043	Glades	087	Monroe	133	Washington
045	Gulf	089	Nassau		
047	Hamilton	091	Okaloosa		

For the full listing of the 4,263 census tracts included in the sample selection see Appendix B included at the end of the report.

SAMPLING METHODOLOGY

To complete the Environmental and Synar Coverage study, CCA utilized a systematic random sampling method to select census tracts to be included in the selection sample. Florida has previously utilized systematic random sampling methods in previous coverage studies completed. Systematic random sampling aims to reduce selection bias of study populations and increase generalizability.

Florida has a total of 4,263 census tracts with over 25,000 tobacco outlets. For this project, CCA included twenty-five (25) census tracts, yielding an estimated sample of 150 – 200 outlets.

To account for differences in urban and rural census tracts, CCA further sorted the sample by population density and numbered each tract from 1 – 4,263. The following steps outline the procedure utilized to identify the sample of 25 census tracts.

- The selection interval: number of census tracts (4,263) in the frame
- divided by the number of tracts in the sample (25)
- $4,263/25= 170.52$
- Utilized a random number generator to identify the starting point (1-4,263)
- Identified starting point: 2960
- Then for the rest of the selection used the calculated interval to the selection number

2020 FLORIDA SYNAR COVERAGE STUDY FINAL REPORT

(rounding up to the nearest whole number)

- Interval formula: $r, r+i, r+2i, r+3i, r+4i \dots r+i$

From this process, CCA identified the 25 census tracts to be included within the Coverage Study project. The table below provides the listing of the tracts selected, and the county code identifying it. See *Table 2* on the following page for a breakdown of the selected census tract broken down by county and county code. To address the potential issue of closed establishments, it was recommended to oversample the areas. The entire zip code(s) was included even if only a partial section of the zip code was located within the selected census tract.

Table 2: Selected Florida Census Tracts with County and County Code

County	County Code	Tract	Zip Codes
Miami-Dade	086	7503.00	33146
Pinellas	103	27403.00	34688 34689
Pinellas	103	26819.00	33759 33765
Duval	031	15400.00	32211
Polk	105	14203.00	33898
Sarasota	115	1301.00	34232 34235
Palm Beach	099	1500.00	33404
Brevard	009	62600.00	32922 32924
Seminole	117	20810.00	32746 32750
Escambia	033	3609.00	32514 32526 32534
Pinellas	103	25007.00	33777
Orange	095	13505.00	32822
Okaloosa	091	22900.00	32548 32569
Pinellas	103	25503.00	33756 33770 33771
Hillsborough	057	1400.00	4986 33570
St. Lucie	111	381401.00	34982
Pinellas	103	25012.00	33777
Manatee	081	0808.00	5840 34201 34243
Hillsborough	057	13206.00	33596
St. Johns	109	21301.00	32084 32086
Miami-Dade	086	11403.00	33030 33034
Seminole	117	21404.00	32707 32708
Citrus	017	450302.00	34433 34434 34445 34465
St. Johns	109	20805.00	32259
Broward	011	42000.00	33301

SURVEY INSTRUMENT

There were a set number of data points needed to be included within the Environmental Scan including advertising, promotions, product placement, and warning signs. At a minimum, CCA adhered to the questions included within the initial project requirement. Additionally, CCA gathered qualitative data as well as pictures of examples of messaging, product placement, and advertisement seen. **APPENDIX C** provides the instrument to be used.

CCA utilized Survey Monkey to set up the Survey Instrument online to ensure consistency in data reporting across the participating counties. The Survey Instrument was installed in each tablet to increase efficiency, consistency, and processing time. Each participating county was be issued one (or two depending on tracts) tablet to complete the canvassing. CCA interns from the Master of Public Health program at the University of North Florida completed data reviews throughout the timeframe of this initiative. These reviews ensured consistency of data, identified any errors or concerns, and ensured data issues were addressed immediately. Any data problems identified were elevated to the Project Coordinator to reach out to the appropriate community coalition/partner. **APPENDIX D** outlines project staff.

PARTICIPANTS

Through the sampling methodology, CCA identified the counties to be included and the census tracts to cover. Since timing was critical to meet the requirements of the DCF, CCA initiated the recruitment process once the sample was identified. **APPENDIX E** provides the listing of the Synar Coverage Study partners.

Each participating community coalition/partner was compensated based on how many census tracts are selected within that county to be completed as part of the sample. Additionally, each partner was provided a canvass map from EasyMapMaker to show the route that the canvassers are to follow to ensure that every street/area that may contain outlets is visited. For more information on EasyMapMaker visit www.Easymapmaker.com. In addition, all participating canvassers utilized the Survey Instrument developed to ensure data collection consistency and be submitted electronically as outlined above.

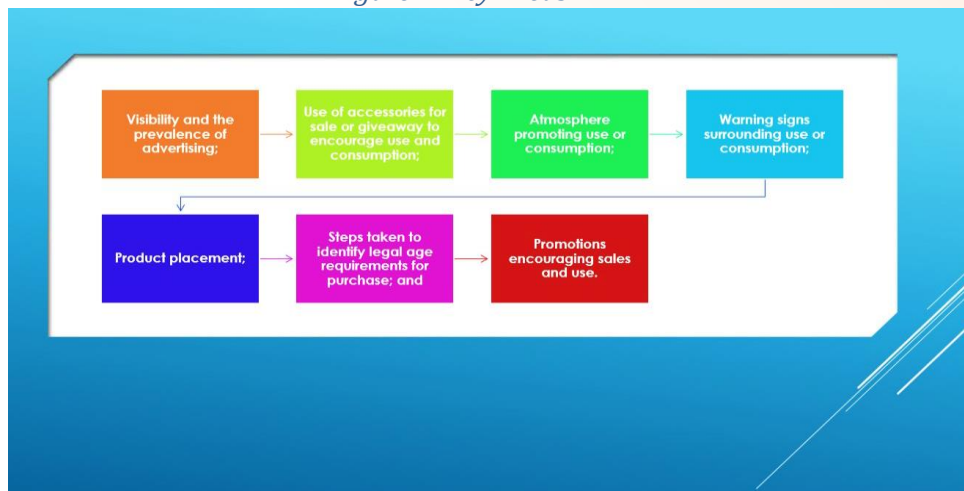
TRAINING & SUPPORTS

To ensure consistency in conducting the canvassing for Environmental Scans, an Environmental

Scan Guidance Manual was developed to provide details on how to complete coverage study including key steps, examples of visuals of what to look for, and a listing of questions and answers. Additionally, it included a template letter for business owners explaining the coverage study to be provided during the canvassing (see **APPENDIX F**).

In addition, CCA used Adobe Connect, a virtual platform, to provide a training for the participants of the Environmental Scans on June 9, 2020 (see **APPENDIX G**). Participants in the training were given an overview of the focus of the scans, the benefits of the data, as well as an overview of the survey instrument and the methodology for data collection and submission of the data. The image below provides the key areas to be covered related to the scanning effort.

Figure 1: Key Areas



The provided training session further included visuals of what participants would be looking for and how to document the information. It also included polling questions to ensure engagement and understanding.

By providing this training opportunity, participants had a better understanding of the focus of the project and the expectations of their participation to ensure consistency in data collection and reporting. The training was recorded and provided to all participating organizations along with the training power point, survey instrument, and Environmental Scan Guidance Manual.

IMPLEMENTATION

Of the 25 selected census tracts, which included 17 Florida counties (see table 2), a total of 1092

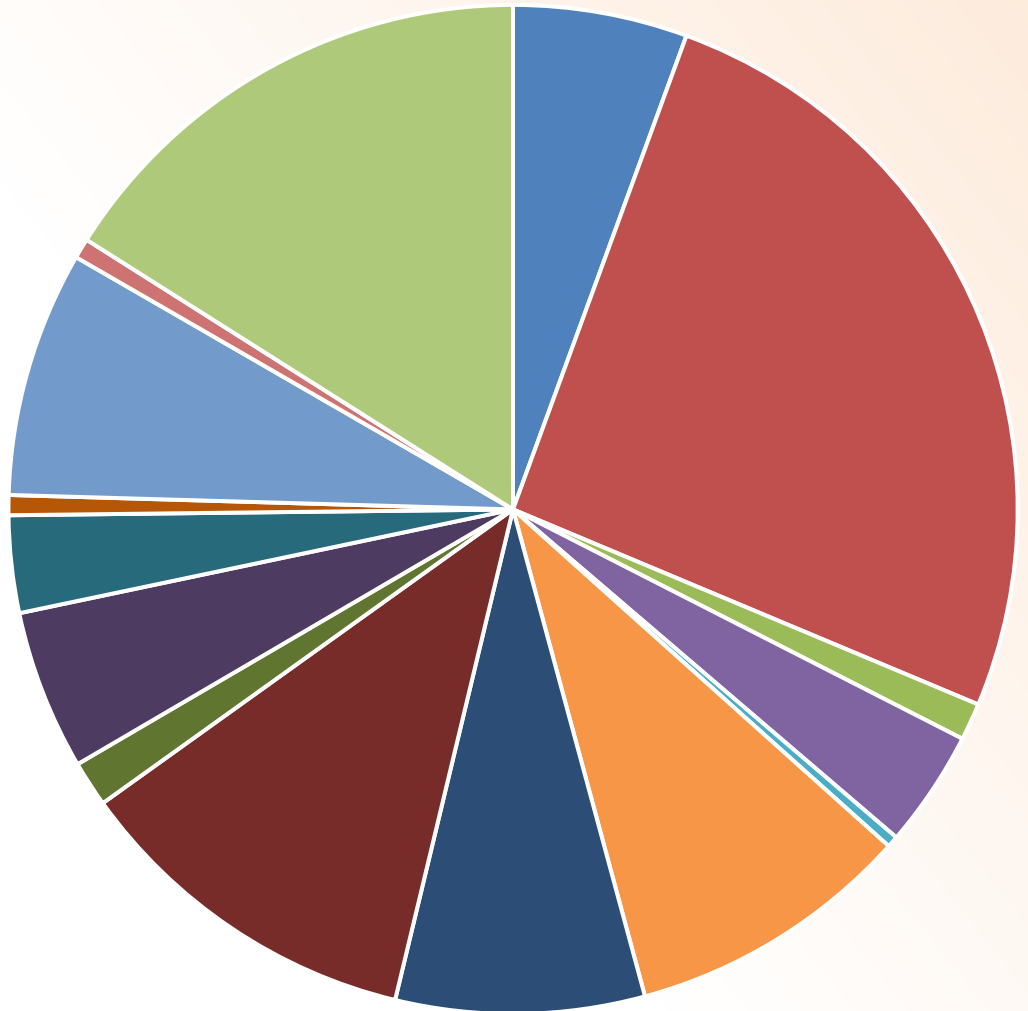
sites were selected to be surveyed. The surveying period took place from June 15, 2020 to August 15, 2020. Of those selected, only 937 were open due to closures during the pandemic. See breakdown of business types below.

See figure on next page for a visual of the breakdown of business types.

Table 3: Business Types

<i>Tobacco Retail Stores</i>	61 (5.6%)
<i>Gas Stations with Convenience Stores</i>	281 (25.7%)
<i>Gas Stations without Convenience Stores</i>	13 (1.2%)
<i>Pharmacies and Drug Retail Stores</i>	41 (3.6%)
<i>Department Stores (not Discount Stores)</i>	4 (0.4%)
<i>Discount Department Stores</i>	0 (0%)
<i>Supermarkets and other Grocery Stores</i>	100 (9.2%)
<i>Beer, Wine, and Liquor Retail Stores</i>	87 (8.0%)
<i>Convenience Stores</i>	124 (11.4%)
<i>Specialty Food Stores</i>	16 (1.5%)
<i>Full-Service Restaurants</i>	56 (5.1%)
<i>Limited Service Eating Places</i>	34 (3.1%)
<i>Bed and Breakfast Inns</i>	0 (0%)
<i>Motel and Hotels (excluding Casino Hotels)</i>	7 (0.6%)
<i>All Other General Merchandise Stores</i>	86 (7.9%)
<i>All Other Travel Accommodations</i>	7 (0.6%)
<i>Uncategorized</i>	175 (16.0%)

Figure 2: Business Types



- Tobacco Retail Stores (5.6%)
- Gas Stations without Convenience Stores (1.2%)
- Department Stores (not Discount Stores) (0.4%)
- Beer, Wine, and Liquor Retail Stores (8.0%)
- Specialty Food Stores (1.5%)
- Limited Service Eating Places (3.1%)
- All Other General Merchandise Stores (7.9%)
- Uncategorized (16.0%)
- Gas Stations with Convenience Stores (25.7%)
- Pharmacies and Drug Retail Stores (3.6%)
- Supermarkets and other Grocery Stores (9.2%)
- Convenience Stores (11.4%)
- Full-Service Restaurants (5.1%)
- Motel and Hotels (excluding Casino Hotels) (0.6%)
- All Other Travel Accommodations (0.6%)

Of these businesses, 693 who sold tobacco products were selected to be included in the current Synar Coverage Report.

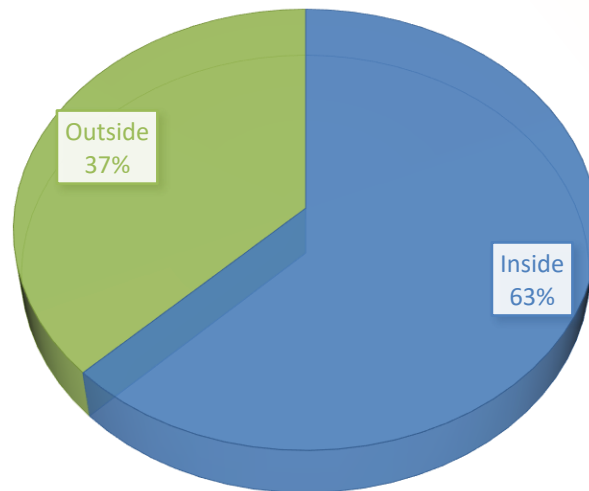
RESULTS

The following section analyzes the data collected for the Synar Coverage study which included locations where tobacco products were sold. A total of 3,569 ads were recorded at the surveyed locations. Of these advertisements 452 were alcohol related. Most signs were recorded as being placed inside the store.

Table 4: TOBACCO ADVERTISING

	Inside Store	Outside Store
<i>How many total ads are displayed?</i>	2235	1334
<i>How many ads, if any, have celebrities in them?</i>	1.3% (29)	.89% (12)
<i>How many ads, if any, have sports stars in them?</i>	.40% (9)	.37% (5)
<i>How many ads, if any, have young people in them?</i>	1.5% (34)	1.1% (15)
<i>How many ads, if any, contain specific cultural/heritage targeting?</i>	2.0% (45)	2.2% (29)
<i>How many signs contain alcohol related messages?</i>	15.5% (347)	.75% (105)

FIGURE 3: TOBACCO ADVERTISEMENT LOCATIONS



The following figures break down advertisements by location and type. As stated previously a majority of the advertisements were found inside the locations, many of which were alcohol related. Aside from those which were related to alcohol advertisements were recorded for depicting celebrities, sports stars, young people, as well as having cultural targets. These images are important to record as they give us a better idea of the current target demographic for tobacco sales.

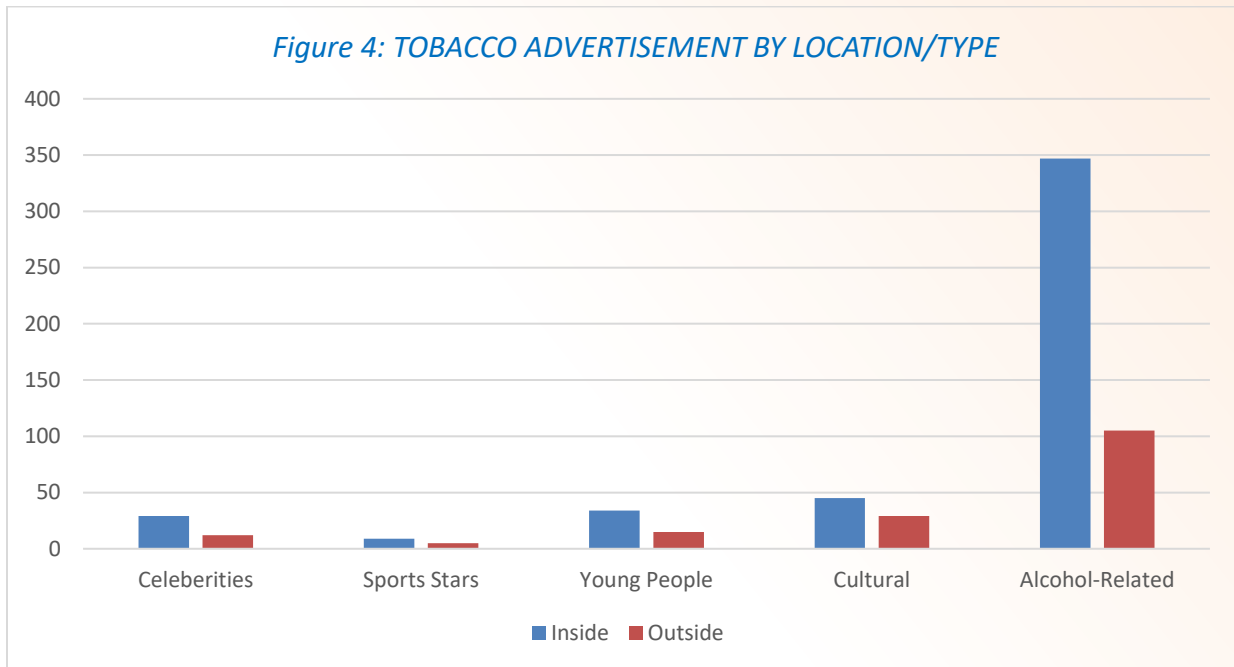


Figure 5: TOBACCO ADVERTISING (INSIDE)

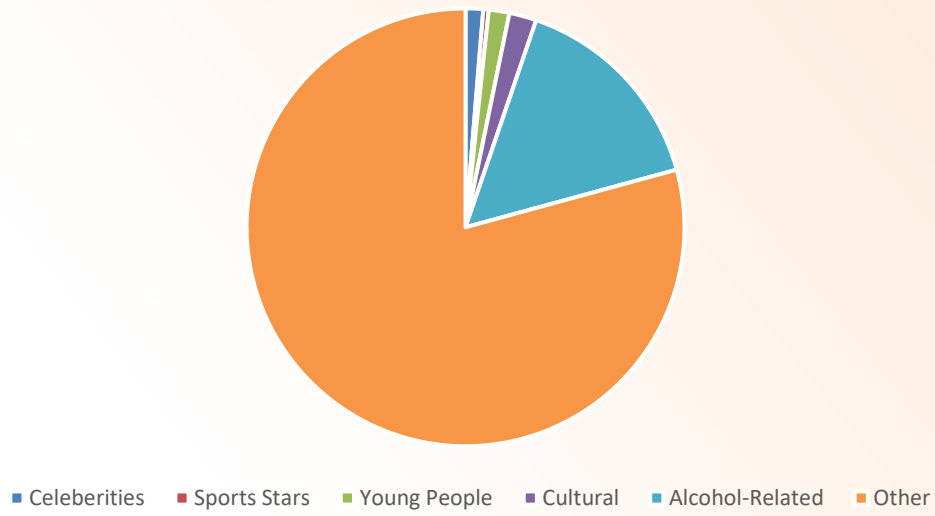


Figure 6: TOBACCO ADVERTISING (OUTSIDE)

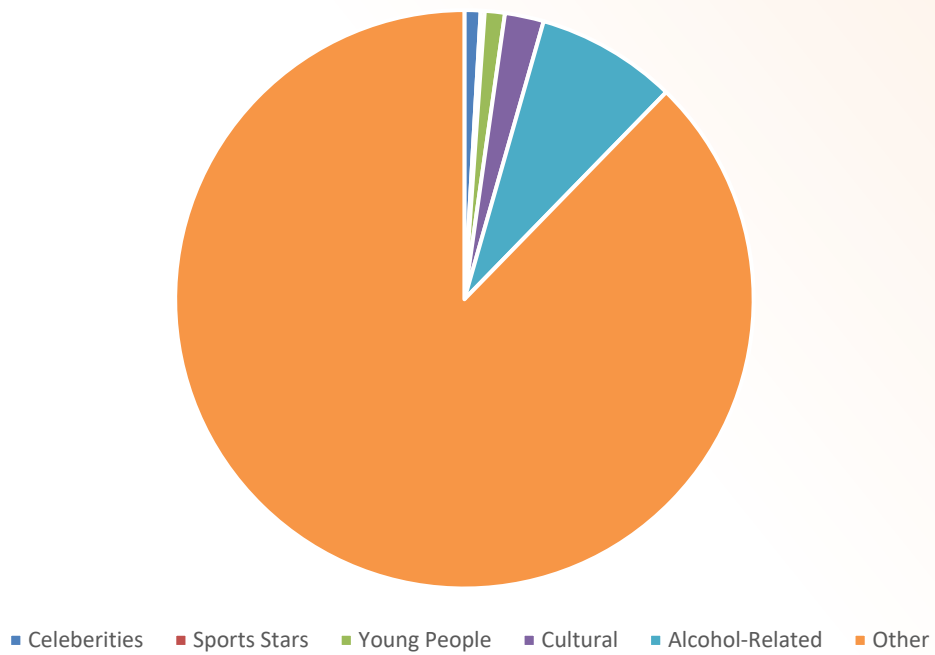
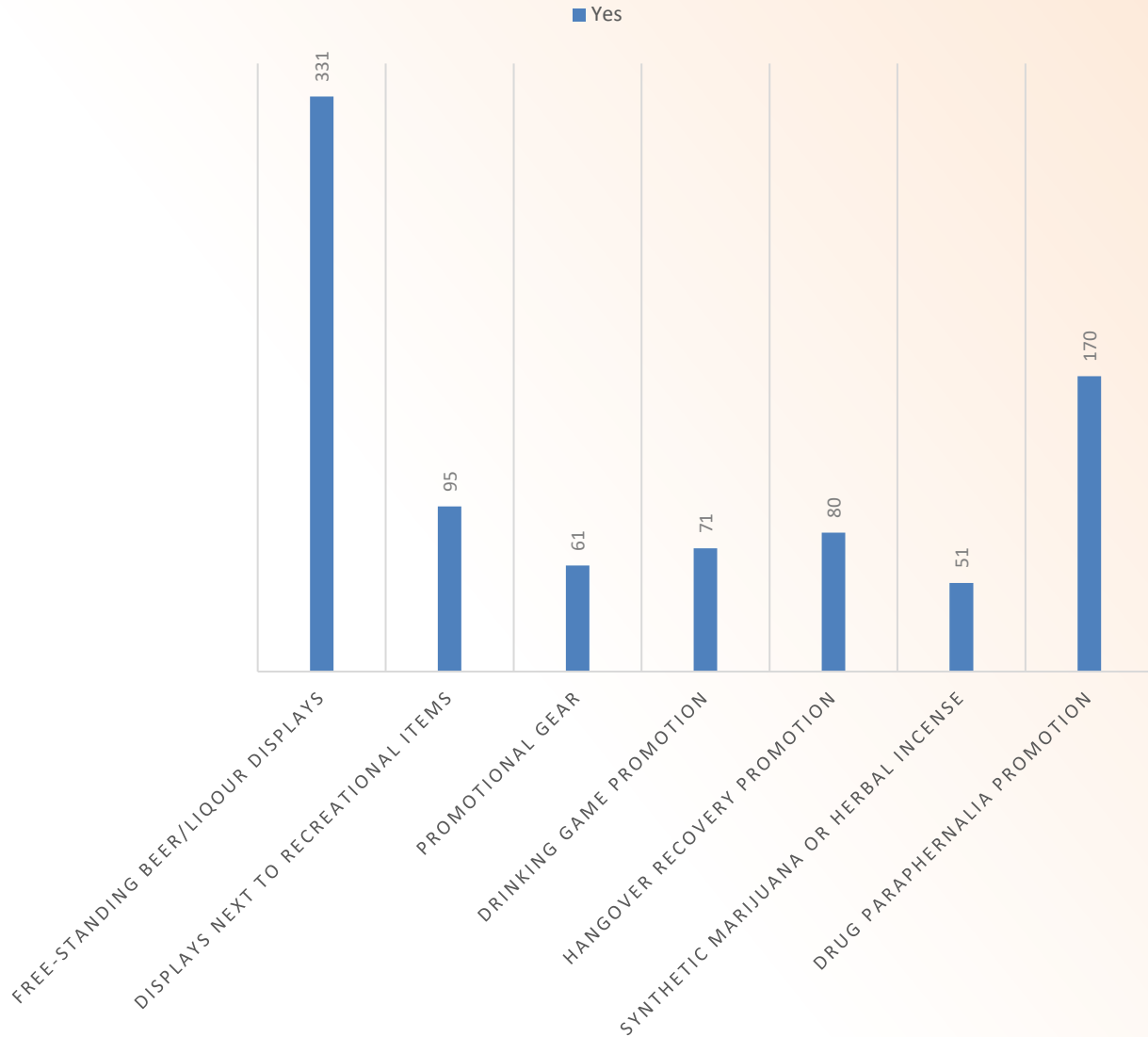


Table 5: TOBACCO PROMOTION

<i>Are there any free-standing beer/liquor displays?</i>	YES 331
<i>Are there displays for alcohol next to beach or picnic items?</i>	YES 95
<i>Is there any promotional gear available? (Key chains, beads, buttons, etc...)</i>	YES 61
<i>Is there merchandise next to alcoholic beverages that encourage drinking games? (Deck of cards, Ping-Pong balls, shot glasses, etc....)</i>	YES 71
<i>Are there drinks that promote recovery from "hang overs" like "B6" drinks?</i>	YES 80
<i>Do they sell synthetic marijuana or herbal incense such as K2 Spice?</i>	YES 51
<i>Are they selling drug paraphernalia such as paper, pipes, bowls, or bongs?</i>	YES 170

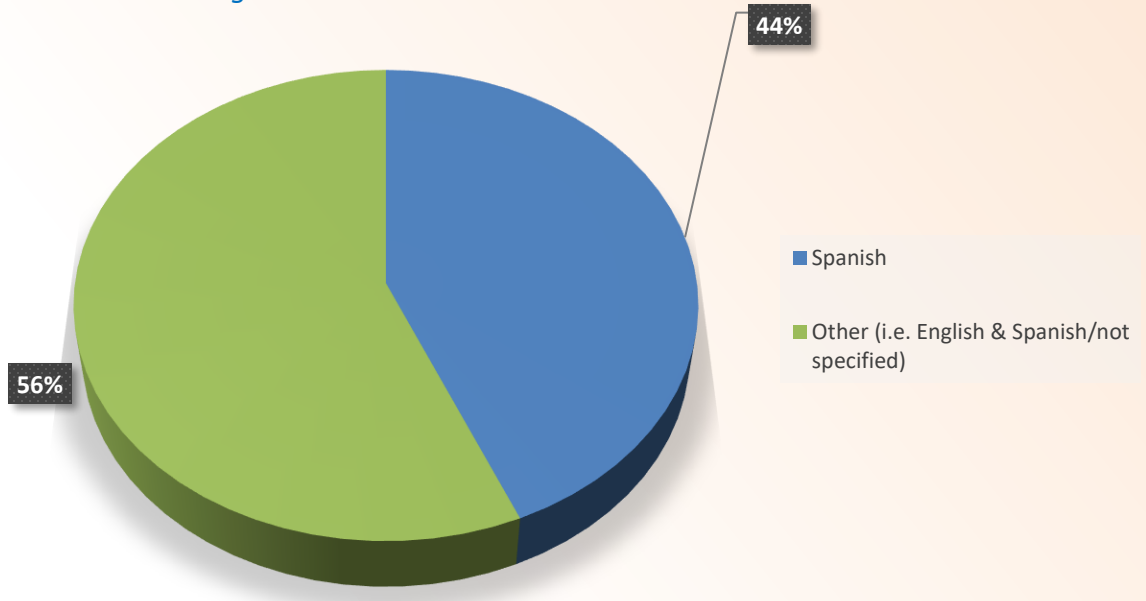
The following figure provides a visualization of tobacco promotion from the data collected in Table 5. A majority of the promotions recorded were free standing beer/liquor displays, and drug paraphernalia promotion. Other promotions items recorded by canvassers included displays for alcohol next to beach or picnic items, merchandize promoting drinking games, drinks promoting hangover recovery, and other promotional gear (i.e. key chains), as well as if they were selling synthetic marijuana or herbal incense.

Figure 7: TOBACCO PROMOTION



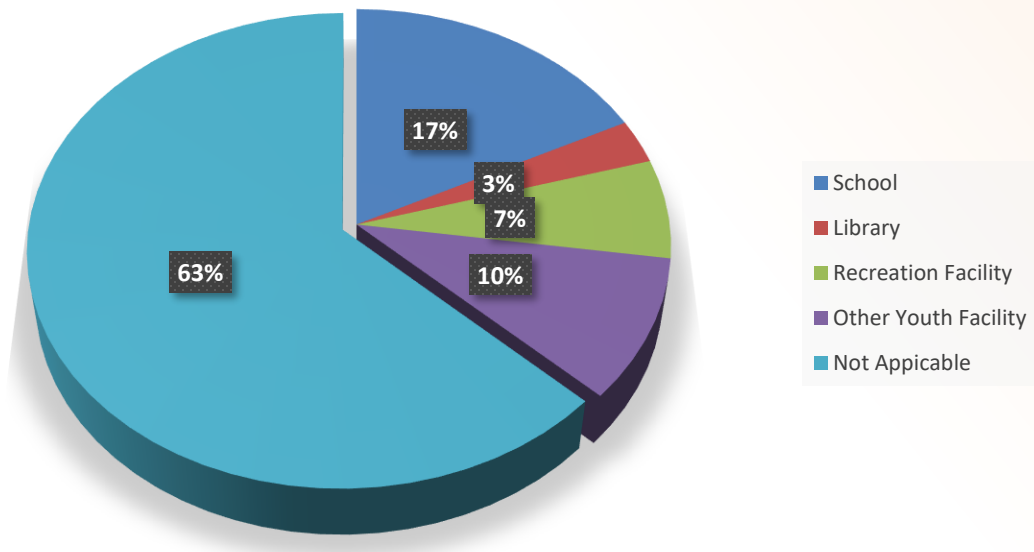
Signage was further reported as whether it was bilingual. Canvassers reported in 101 locations the signage was bilingual. The languages recorded included Spanish, English and not specified. Spanish accounted for most bilingual signs (44%).

Figure 8: BILINGUAL SIGNAGE



Moreover, 236 or 27% of all establishments were located within a half mile of these following facilities frequented by youth. These included schools (112), library (19), recreation facility (43), and other youth facility (62). See figure below.

Figure 9: ESTABLISHMENT WITHIN A 1/2 MILE



The following tables and figures provide insights on warning signs and promotional signage in locations who sell tobacco and vaping products. The signage was further analyzed and recorded as to whether or not it was under 3ft.

Table 6: WARNING & PROMOTIONAL SIGNAGE

WARNING SIGNS	Are there any tobacco control signs for age of sale restrictions? If Yes , how many?	
	INSIDE STORE	OUTSIDE STORE
	34% (434) Yes 16% (200) No	23% (289) Yes 27% (344) No
	Are there any signs detailing the negative health effects of tobacco use? If Yes , how many?	
	INSIDE STORE 16% (199) Yes 34% (433) No	OUTSIDE STORE 9% (111) Yes 41% (521) No
	How Many?	Below Height of 3ft?
Multi Pack Discount Promotion	707	69 (9.8%)
Special Price Promotion	788	80 (10.1%)
Exterior Branded Cigarette Signs	383	89 (23.2%)
Interior Branded Cigarette Signs	1000	58 (5.8%)
Interior Branded Non-Cigarette Signs	439	44 (10.0%)
Branded Display	440	57 (12.9%)
Power Wall Display	297	72 (24.2%)
Youth Marketing Appeal	61	46 (75.4%)
Youth Appeal Product	84	60 (71.4%)
Flavored Cigars (Regular, Little, or Cigarillo) Sold	2637	118 (4.5%)
Tobacco Product Advertising near Candy	261	62 (23.8%)
Little Cigar/ Cigarillo for less than \$0.80	1143	81 (7.1%)
Most Unusual Flavor (describe flavor in comments)	416	60 (15.9%)

Figure 10: TOBACCO PROMOTION

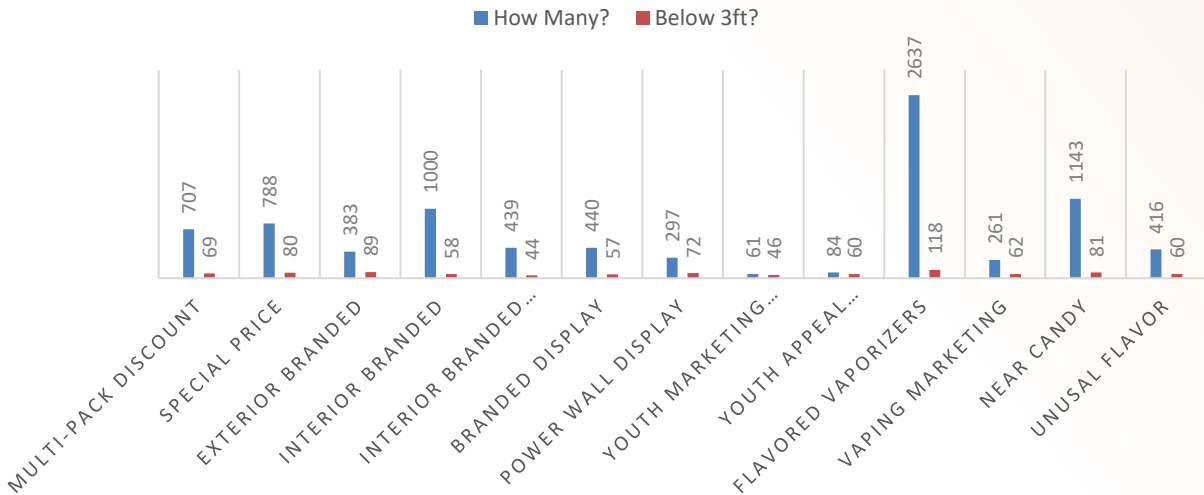
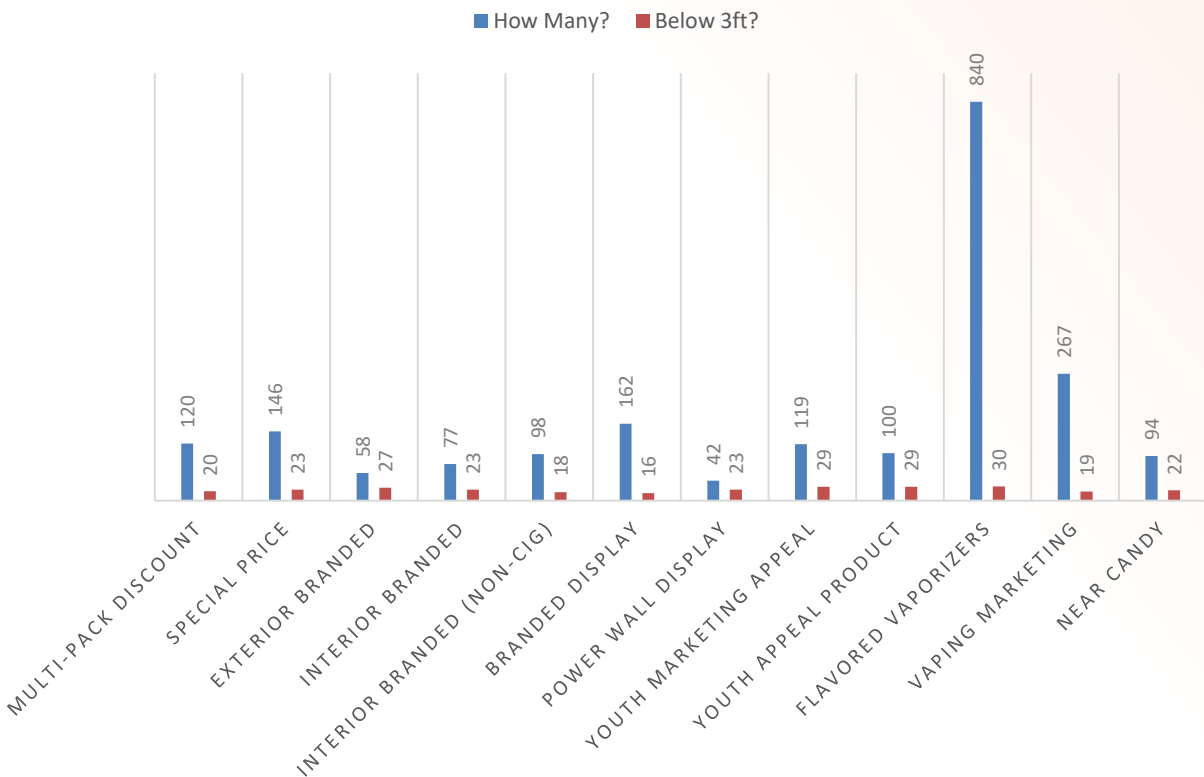


Table 7: VAPING PROMOTIONAL SIGNAGE

	How Many?	Below Height of 3ft?
<i>Multi Pack Discount Promotion</i>	26% (120)	4% (20)
<i>Special Price Promotion</i>	32% (146)	5% (23)
<i>Exterior Branded Alcohol Signs</i>	13% (58)	6% (27)
<i>Interior Branded Alcohol Signs</i>	17% (77)	5% (23)
<i>Interior Branded Non-Cigarette Signs</i>	21% (98)	4% (18)
<i>Branded Display</i>	35% (162)	4% (16)
<i>Power Wall Display</i>	9% (42)	5% (23)
<i>Youth Marketing Appeal</i>	26% (119)	6% (29)
<i>Youth Appeal Product</i>	22% (100)	6% (29)
<i>Vaping Marketing</i>	58% (267)	4% (19)
<i>Vaping Product Advertising near Candy</i>	20% (94)	5% (22)
<i>Flavored Vaporizers Sold</i>	840	30

Figure 11: VAPING PROMOTION



BARRIERS AND CHALLENGES DURING PANDEMIC

The COVID-19 situation brought about some concerns related to the implementation of this project. To ensure safety precautions, the training provided general recommendations related to safety based on the DCF and CDC's guidelines. CCA requested information on any mandatory or recommended protocols when it came to the participation in this project. The following were recommendations provided:

Use of Masks: While DCF did not have a current policy in place, the vendor can put a requirement that mask and/or gloves be used during the canvassing.

Number of Participants: DCF recommended no more than 3 to 5 people canvassing together due to safety issues.

Use of Youth: DCF did have concerns due to social distancing and preferred not sending youth out to canvas if at all possible.

With the COVID-19 pandemic, there were concerns regarding the availability to scan some of the establishments. Each community experienced different levels of impact when it came to store closures and social distancing protocols. Some locations that were forced to close or opted to close indicated they would not be able to reopen again. This information was documented and shared back with the DCF.

One of the reasons constant communication was important, besides ensuring consistency, is due to the COVID-19 situation. Requirements, closures, and restrictions continued to change frequently. It was critical for the safety of the participants that CCA maintain up to date on what is happening across the participating communities. This was also important to ensure the DCF was informed on the progress and to identify as soon as possible if a barrier occurs. Each city/county had its own procedures and policies being rolled out in addition to the State mandates.

CONCLUSION

Smoking and vaping can lower a person's immunity to respiratory infections. One study found that e-cigarettes suppress immune cells in a person's nose. They also destroy the cilia in a person's lungs. Cilia are tiny, hair-like structures that trap viruses and debris and sweep them out of a person's airways. They're one of the body's main defenses against infection. When they're damaged, they're less able to prevent the virus from settling into a person's lungs.

The new coronavirus enters cells in a person's lungs by binding to things called ACE2 receptors. Researchers found that cigarette smoke increases ACE2 levels, though it's not clear what effect this might have on a person's chances of getting COVID-19.

The Synar Coverage Study was critical in this time of our history. Study concluded:

- Smaller establishments selling tobacco and other tobacco products had far more interior and exterior advertisements than larger chain-type drug or grocery stores. Convenience store/gas station locations tended to primarily advertise tobacco and other tobacco products, along with alcohol and soft drinks, externally (outside the store). Internally, traditional tobacco products receive the most promotion, due primarily to volume and placement of those items directly behind the checkout counter(s) along with the product's supporting advertisements and logos.
- In some cases, ground-to-ceiling product placement of products, ads and logos appeared to cover the entire visual landscape occupied by the items.
- Warning signs, both those describing health concerns, as well as those noting the legalities regarding the sale and/or purchase of age-restricted products, were remarkably smaller, less-frequent or update to date with new tobacco 21 law than the ads promoting the sales of these products.
- Given the saturation of the visual field of tobacco and other tobacco products/advertisements at the point of sale, children and other youth are exposed to constant promotion of these products. The scan found no instances where there were any

apparent attempts to limit children's exposure to the advertisement of tobacco and other tobacco products. This was further demonstrated by placement of cigarette, smokeless tobacco, and E-cigarette advertisements a few feet off the ground or on the lower parts of entrance doors where children would be face-to-face/at eye level with them. Given that the younger people are exposed to cigarette advertising and promotional activities, the more likely they are to smoke. 6, these findings raise concerns. The data scan identified tobacco brands that were highlighted in various advertisements, including multipack promotions, special price promotions, and power wall displays.

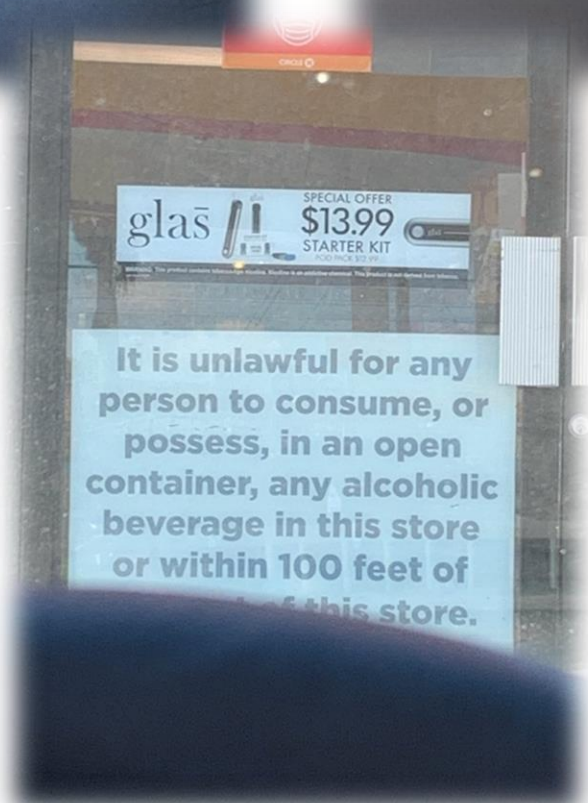
- Visibility and sale of newer products relating to vapes and e-cigarettes can be seen in convenience stores, gas stores, smoke/vape shops. In addition, drug paraphernalia i.e. bongs, pipes have increased significantly and can also be seen in convenience stores, gas stores, smoke/vape shops.

APPENDIX A – SYNAR SCAN PHOTO VISUALS

Advertising Outdoor Examples



Advertising Outdoor Examples





Advertising Indoor Examples



Product Placement Examples




Trending Tobacco Products & Accessories



WRONG “WE ID”



THE RIGHT “WE ID”



APPENDIX B – Florida Census Tracts

County Code	Census Tract	County Code	Census Tract	County Code	Census Tract
001	0200.00	001	2202.00	005	2200.00
001	0301.00	001	2204.00	005	2300.00
001	0302.00	001	2205.00	005	2400.00
001	0400.00	001	2207.00	005	2500.00
001	0500.00	001	2208.00	005	2601.00
001	0600.00	001	2209.00	005	2603.00
001	0700.00	001	2210.00	005	2604.00
001	0806.00	001	2217.00	005	2605.00
001	0808.00	001	2218.00	005	2606.00
001	0809.00	001	2219.00	005	2607.00
001	0901.00	001	2220.00	005	2608.00
001	0902.00	001	110800.00	005	2701.00
001	1000.00	003	40101.00	005	2702.00
001	1100.00	003	40102.00	005	2703.00
001	1201.00	003	40201.00	005	2704.00
001	1202.00	003	40202.00	005	2705.00
001	1203.00	003	999999.00	005	990000.00
001	1400.00	005	0201.00	007	0100.00
001	1514.00	005	0202.00	007	0200.00
001	1515.00	005	0300.00	007	0300.00
001	1516.00	005	0400.00	007	0400.00
001	1517.00	005	0500.00	007	999999.00
001	1519.00	005	0600.00	009	60101.00
001	1520.00	005	0700.00	009	60102.00
001	1521.00	005	0803.00	009	60200.00
001	1603.00	005	0804.00	009	60300.00
001	1604.00	005	0805.00	009	60400.00
001	1701.00	005	0806.00	009	60500.00
001	1702.00	005	0900.00	009	60600.00
001	1801.00	005	1000.00	009	60700.00
001	1802.00	005	1100.00	009	61001.00
001	1803.00	005	1200.00	009	61002.00
001	1805.00	005	1301.00	009	61100.00
001	1806.00	005	1302.00	009	61201.00
001	1811.00	005	1402.00	009	61202.00
001	1813.00	005	1403.00	009	62103.00
001	1814.00	005	1404.00	009	62104.00
001	1902.00	005	1501.00	009	62106.00
001	1907.00	005	1502.00	009	62107.00
001	1908.00	005	1600.00	009	62108.00
001	2000.00	005	1700.00	009	62109.00
001	2101.00	005	1800.00	009	62301.00
001	2102.00	005	1900.00	009	62302.00
001	2201.00	005	2000.00	009	62400.00

County Code	Census Tract	County Code	Census Tract	County Code	Census Tract
009	62500.00	009	66500.00	011	10308.00
009	62600.00	009	66600.00	011	10401.00
009	62800.00	009	66700.00	011	10402.00
009	62900.00	009	66800.00	011	10403.00
009	63000.00	009	66900.00	011	10405.00
009	63102.00	009	67100.00	011	10406.00
009	63104.00	009	68101.00	011	10407.00
009	63105.00	009	68102.00	011	10502.00
009	63106.00	009	68200.00	011	10503.00
009	63107.00	009	68300.00	011	10504.00
009	64102.00	009	68400.00	011	10601.00
009	64123.00	009	68501.00	011	10603.00
009	64124.00	009	68502.00	011	10604.00
009	64125.00	009	68601.00	011	10605.00
009	64126.00	009	68602.00	011	10606.00
009	64127.00	009	69100.00	011	10607.00
009	64128.00	009	69200.00	011	10609.00
009	64201.00	009	69300.00	011	10610.00
009	64202.00	009	69400.00	011	10611.00
009	64301.00	009	69700.00	011	10612.00
009	64302.00	009	69801.00	011	10701.00
009	64400.00	009	69802.00	011	10702.00
009	64500.00	009	69901.00	011	10800.00
009	64601.00	009	69902.00	011	10901.00
009	64602.00	009	71100.00	011	10902.00
009	64700.00	009	71200.00	011	11000.00
009	64800.00	009	71301.00	011	20101.00
009	64901.00	009	71322.00	011	20103.00
009	64902.00	009	71332.00	011	20104.00
009	65001.00	009	71334.00	011	20204.00
009	65021.00	009	71335.00	011	20205.00
009	65022.00	009	71336.00	011	20206.00
009	65121.00	009	71337.00	011	20207.00
009	65122.00	009	71338.00	011	20209.00
009	65123.00	009	71339.00	011	20210.00
009	65124.00	009	71340.00	011	20211.00
009	65125.00	009	71400.00	011	20212.00
009	65201.00	009	71500.00	011	20302.00
009	65202.00	009	71600.00	011	20308.00
009	65231.00	009	980000.00	011	20309.00
009	65234.00	009	980100.00	011	20311.00
009	65235.00	009	990000.00	011	20312.00
009	65236.00	011	10102.00	011	20313.00
009	66101.00	011	10103.00	011	20314.00
009	66103.00	011	10104.00	011	20315.00
009	66104.00	011	10200.00	011	20316.00
009	66200.00	011	10304.00	011	20317.00
009	66301.00	011	10305.00	011	20318.00
009	66302.00	011	10306.00	011	20319.00
009	66400.00	011	10307.00	011	20320.00

County Code	Census Tract	County Code	Census Tract	County Code	Census Tract
011	20321.00	011	40206.00	011	50307.00
011	20322.00	011	40300.00	011	50308.00
011	20323.00	011	40401.00	011	50309.00
011	20324.00	011	40402.00	011	50310.00
011	20325.00	011	40502.00	011	50311.00
011	20326.00	011	40503.00	011	50312.00
011	20404.00	011	40504.00	011	50401.00
011	20405.00	011	40601.00	011	50402.00
011	20406.00	011	40602.00	011	50501.00
011	20407.00	011	40701.00	011	50502.00
011	20409.00	011	40702.00	011	50601.00
011	20411.00	011	40801.00	011	50602.00
011	20412.00	011	40802.00	011	50701.00
011	20413.00	011	40901.00	011	50702.00
011	20414.00	011	40902.00	011	50800.00
011	20415.00	011	41000.00	011	50900.00
011	20501.00	011	41100.00	011	51001.00
011	20502.00	011	41200.00	011	51002.00
011	30100.00	011	41300.00	011	60105.00
011	30201.00	011	41400.00	011	60107.00
011	30202.00	011	41500.00	011	60109.00
011	30203.00	011	41600.00	011	60111.00
011	30301.00	011	41700.00	011	60112.00
011	30302.00	011	41801.00	011	60113.00
011	30401.00	011	41802.00	011	60114.00
011	30402.00	011	41900.00	011	60115.00
011	30500.00	011	42000.00	011	60116.00
011	30600.00	011	42100.00	011	60117.00
011	30702.00	011	42200.00	011	60118.00
011	30703.00	011	42301.00	011	60119.00
011	30704.00	011	42302.00	011	60120.00
011	30705.00	011	42400.00	011	60121.00
011	30801.00	011	42500.00	011	60122.00
011	30802.00	011	42600.00	011	60123.00
011	30902.00	011	42700.00	011	60124.00
011	30903.00	011	42800.00	011	60125.00
011	30904.00	011	42900.00	011	60126.00
011	31001.00	011	43001.00	011	60127.00
011	31002.00	011	43002.00	011	60128.00
011	31101.00	011	43100.00	011	60203.00
011	31102.00	011	43301.00	011	60206.00
011	31202.00	011	43302.00	011	60207.00
011	31203.00	011	50100.00	011	60208.00
011	31204.00	011	50204.00	011	60209.00
011	31205.00	011	50205.00	011	60210.00
011	40101.00	011	50206.00	011	60211.00
011	40102.00	011	50207.00	011	60212.00
011	40203.00	011	50208.00	011	60213.00
011	40204.00	011	50301.00	011	60302.00
011	40205.00	011	50306.00	011	60303.00

County Code	Census Tract	County Code	Census Tract	County Code	Census Tract
011	60304.00	011	70403.00	011	100104.00
011	60305.00	011	70404.00	011	100105.00
011	60306.00	011	70405.00	011	100201.00
011	60401.00	011	70501.00	011	100202.00
011	60402.00	011	70502.00	011	100300.00
011	60403.00	011	70601.00	011	100400.00
011	60501.00	011	70602.00	011	100501.00
011	60503.00	011	80101.00	011	100502.00
011	60504.00	011	80102.00	011	100600.00
011	60505.00	011	80103.00	011	100700.00
011	60603.00	011	80200.00	011	100801.00
011	60605.00	011	80402.00	011	100802.00
011	60606.00	011	80403.00	011	110100.00
011	60607.00	011	80405.00	011	110301.00
011	60608.00	011	80406.00	011	110302.00
011	60609.00	011	80500.00	011	110303.00
011	60700.00	011	90101.00	011	110307.00
011	60801.00	011	90102.00	011	110308.00
011	60802.00	011	90200.00	011	110309.00
011	60900.00	011	90301.00	011	110311.00
011	61001.00	011	90302.00	011	110312.00
011	61002.00	011	90401.00	011	110313.00
011	61100.00	011	90403.00	011	110319.00
011	70101.00	011	90404.00	011	110320.00
011	70102.00	011	90502.00	011	110321.00
011	70204.00	011	90503.00	011	110322.00
011	70205.00	011	90504.00	011	110323.00
011	70207.00	011	90601.00	011	110324.00
011	70208.00	011	90602.00	011	110325.00
011	70209.00	011	90700.00	011	110326.00
011	70210.00	011	90801.00	011	110327.00
011	70211.00	011	90802.00	011	110328.00
011	70304.00	011	90900.00	011	110330.00
011	70305.00	011	91000.00	011	110331.00
011	70306.00	011	91100.00	011	110332.00
011	70310.00	011	91201.00	011	110333.00
011	70311.00	011	91202.00	011	110334.00
011	70312.00	011	91300.00	011	110335.00
011	70313.00	011	91400.00	011	110336.00
011	70314.00	011	91500.00	011	110337.00
011	70315.00	011	91600.00	011	110338.00
011	70316.00	011	91701.00	011	110339.00
011	70317.00	011	91702.00	011	110340.00
011	70318.00	011	91801.00	011	110341.00
011	70319.00	011	91802.00	011	110342.00
011	70320.00	011	91901.00	011	110343.00
011	70321.00	011	91902.00	011	110402.00
011	70322.00	011	92000.00	011	110403.00
011	70401.00	011	100101.00	011	110404.00

County Code	Census Tract	County Code	Census Tract	County Code	Census Tract
011	70402.00	011	100103.00	011	110501.00
011	110502.00	017	450202.00	019	31108.00
011	110600.00	017	450302.00	019	31200.00
011	980000.00	017	450303.00	019	31300.00
011	990000.00	017	450304.00	019	31400.00
013	10100.00	017	450400.00	019	31500.00
013	10200.00	017	450500.00	021	0101.00
013	10300.00	017	450601.00	021	0102.00
013	999999.00	017	450602.00	021	0200.00
015	10100.00	017	450701.00	021	0301.00
015	10200.00	017	450702.00	021	0302.00
015	10301.00	017	450800.00	021	0401.00
015	10302.00	017	450901.00	021	0402.00
015	10401.00	017	450902.00	021	0500.00
015	10402.00	017	451000.00	021	0600.00
015	10403.00	017	451101.00	021	0700.00
015	10404.00	017	451102.00	021	10102.00
015	10501.00	017	451200.00	021	10105.00
015	10502.00	017	451300.00	021	10106.00
015	20101.00	017	451400.00	021	10107.00
015	20103.00	017	451501.00	021	10108.00
015	20104.00	017	451502.00	021	10109.00
015	20201.00	017	451601.00	021	10110.00
015	20202.00	017	451602.00	021	10205.00
015	20301.00	017	451700.00	021	10208.00
015	20302.00	017	990000.00	021	10209.00
015	20303.00	019	30102.00	021	10210.00
015	20400.00	019	30103.00	021	10211.00
015	20501.00	019	30104.00	021	10212.00
015	20502.00	019	30201.00	021	10213.00
015	20601.00	019	30202.00	021	10215.00
015	20602.00	019	30203.00	021	10300.00
015	20700.00	019	30301.00	021	10401.00
015	20800.00	019	30303.00	021	10405.00
015	20900.00	019	30304.00	021	10408.00
015	21001.00	019	30400.00	021	10410.00
015	21002.00	019	30500.00	021	10411.00
015	21003.00	019	30600.00	021	10412.00
015	30100.00	019	30701.00	021	10413.00
015	30200.00	019	30702.00	021	10414.00
015	30301.00	019	30703.00	021	10415.00
015	30302.00	019	30801.00	021	10416.00
015	30401.00	019	30802.00	021	10417.00
015	30402.00	019	30902.00	021	10418.00
015	30501.00	019	30903.00	021	10419.00
015	30502.00	019	30904.00	021	10420.00
015	30503.00	019	31101.00	021	10505.00
015	990000.00	019	31104.00	021	10506.00
017	450101.00	019	31105.00	021	10507.00

County Code	Census Tract	County Code	Census Tract	County Code	Census Tract
017	450102.00	019	31106.00	021	10508.00
017	450201.00	019	31107.00	021	10509.00
021	10510.00	029	970101.00	031	11300.00
021	10601.00	029	970102.00	031	11400.00
021	10602.00	029	970200.00	031	11500.00
021	10604.00	029	990000.00	031	11600.00
021	10605.00	029	999999.00	031	11700.00
021	10606.00	031	0100.00	031	11800.00
021	10701.00	031	0200.00	031	11901.00
021	10702.00	031	0300.00	031	11902.00
021	10801.00	031	0600.00	031	11903.00
021	10802.00	031	0700.00	031	12000.00
021	10803.00	031	0800.00	031	12100.00
021	10902.00	031	1000.00	031	12200.00
021	10903.00	031	1100.00	031	12300.00
021	10904.00	031	1200.00	031	12400.00
021	10905.00	031	1300.00	031	12500.00
021	11001.00	031	1400.00	031	12601.00
021	11002.00	031	1500.00	031	12602.00
021	11102.00	031	1600.00	031	12702.00
021	11103.00	031	2101.00	031	12703.00
021	11105.00	031	2102.00	031	12704.00
021	11106.00	031	2200.00	031	12800.00
021	11201.00	031	2300.00	031	12900.00
021	11202.00	031	2400.00	031	13000.00
021	11204.00	031	2501.00	031	13100.00
021	11205.00	031	2502.00	031	13200.00
021	11301.00	031	2600.00	031	13300.00
021	11302.00	031	2701.00	031	13402.00
021	11400.00	031	2702.00	031	13403.00
021	990000.00	031	2801.00	031	13404.00
023	110201.00	031	2802.00	031	13502.00
023	110202.00	031	2901.00	031	13503.00
023	110300.00	031	2902.00	031	13504.00
023	110400.00	031	10101.00	031	13521.00
023	110500.00	031	10102.00	031	13522.00
023	110601.00	031	10103.00	031	13721.00
023	110602.00	031	10201.00	031	13723.00
023	110700.00	031	10202.00	031	13726.00
023	110800.00	031	10301.00	031	13727.00
023	110901.00	031	10303.00	031	13800.00
023	110903.00	031	10304.00	031	13901.00
023	110904.00	031	10401.00	031	13902.00
027	10101.00	031	10402.00	031	13904.00
027	10102.00	031	10500.00	031	13905.00
027	10200.00	031	10600.00	031	13906.00
027	10301.00	031	10700.00	031	14001.00
027	10302.00	031	10800.00	031	14002.00
027	10403.00	031	10900.00	031	14101.00
027	10404.00	031	11000.00	031	14102.00
027	10405.00	031	11100.00	031	14202.00

County Code	Census Tract	County Code	Census Tract	County Code	Census Tract
027	10406.00	031	11200.00	031	14203.00
031	14204.00	031	16000.00	033	1900.00
031	14311.00	031	16100.00	033	2000.00
031	14312.00	031	16200.00	033	2100.00
031	14326.00	031	16300.00	033	2200.00
031	14328.00	031	16400.00	033	2300.00
031	14329.00	031	16500.00	033	2400.00
031	14330.00	031	16601.00	033	2500.00
031	14331.00	031	16603.00	033	2601.00
031	14332.00	031	16604.00	033	2602.00
031	14333.00	031	16711.00	033	2603.00
031	14334.00	031	16722.00	033	2604.00
031	14335.00	031	16724.00	033	2605.00
031	14336.00	031	16725.00	033	2701.00
031	14337.00	031	16726.00	033	2703.00
031	14338.00	031	16727.00	033	2704.00
031	14401.00	031	16728.00	033	2801.00
031	14404.00	031	16729.00	033	2802.00
031	14406.00	031	16801.00	033	2803.00
031	14408.00	031	16803.00	033	2804.00
031	14409.00	031	16804.00	033	2900.00
031	14410.00	031	16805.00	033	3000.00
031	14411.00	031	16806.00	033	3100.00
031	14412.00	031	16807.00	033	3201.00
031	14413.00	031	16808.00	033	3203.00
031	14500.00	031	17100.00	033	3204.00
031	14601.00	031	17200.00	033	3301.00
031	14603.00	031	17300.00	033	3305.00
031	14604.00	031	17400.00	033	3306.00
031	14701.00	031	990000.00	033	3307.00
031	14702.00	033	0100.00	033	3308.00
031	14800.00	033	0300.00	033	3309.00
031	14901.00	033	0400.00	033	3400.00
031	14902.00	033	0500.00	033	3503.00
031	15001.00	033	0600.00	033	3505.00
031	15002.00	033	0800.00	033	3506.00
031	15100.00	033	0900.00	033	3507.00
031	15200.00	033	1001.00	033	3508.00
031	15300.00	033	1002.00	033	3603.00
031	15400.00	033	1101.00	033	3607.00
031	15501.00	033	1103.00	033	3608.00
031	15502.00	033	1104.00	033	3609.00
031	15600.00	033	1201.00	033	3610.00
031	15700.00	033	1202.00	033	3611.00
031	15801.00	033	1300.00	033	3612.00
031	15802.00	033	1401.00	033	3613.00
031	15922.00	033	1402.00	033	3614.00
031	15923.00	033	1500.00	033	3700.00
031	15924.00	033	1600.00	033	3800.00

County Code	Census Tract	County Code	Census Tract	County Code	Census Tract
031	15925.00	033	1700.00	033	3900.00
031	15926.00	033	1800.00	033	4000.00
033	990000.00	045	960200.00	053	41103.00
035	60103.00	045	960300.00	053	41104.00
035	60104.00	045	990000.00	053	41105.00
035	60105.00	045	999999.00	053	41106.00
035	60106.00	047	960100.00	053	41201.00
035	60107.00	047	960200.00	053	41203.00
035	60204.00	047	960300.00	053	41204.00
035	60205.00	047	999999.00	053	41302.00
035	60206.00	049	970101.00	053	41303.00
035	60207.00	049	970102.00	053	41304.00
035	60208.00	049	970201.00	053	41305.00
035	60209.00	049	970202.00	053	41401.00
035	60210.00	049	970300.00	053	41402.00
035	60211.00	049	970400.00	053	41501.00
035	60212.00	049	999999.00	053	41502.00
035	60213.00	051	0100.00	053	41600.00
035	60214.00	051	0200.00	053	990000.00
035	60301.00	051	0300.00	055	960101.00
035	60302.00	051	0401.00	055	960102.00
035	60303.00	051	0402.00	055	960103.00
035	60304.00	051	0600.00	055	960200.00
035	990000.00	051	990000.00	055	960300.00
037	970100.00	053	40101.00	055	960400.00
037	970200.00	053	40102.00	055	960501.00
037	970302.00	053	40201.00	055	960502.00
037	970304.00	053	40202.00	055	960601.00
037	990000.00	053	40301.00	055	960602.00
037	990100.00	053	40302.00	055	960700.00
037	999999.00	053	40303.00	055	960800.00
039	20101.00	053	40400.00	055	960900.00
039	20102.00	053	40501.00	055	961000.00
039	20300.00	053	40502.00	055	961100.00
039	20400.00	053	40601.00	055	961200.00
039	20500.00	053	40602.00	055	961301.00
039	20600.00	053	40701.00	055	961302.00
039	20701.00	053	40702.00	055	961400.00
039	20702.00	053	40801.00	055	961500.00
039	20800.00	053	40802.00	055	961601.00
041	950100.00	053	40901.00	055	961602.00
041	950201.00	053	40905.00	055	961603.00
041	950202.00	053	40906.00	055	961700.00
041	950203.00	053	40907.00	055	980000.00
041	950204.00	053	40908.00	055	980100.00
041	999999.00	053	40909.00	055	980200.00
043	0100.00	053	40910.00	057	0101.00
043	0200.00	053	40911.00	057	0102.00
043	0300.00	053	41003.00	057	0201.00

County Code	Census Tract	County Code	Census Tract	County Code	Census Tract
043	990000.00	053	41004.00	057	0202.00
043	999999.00	053	41005.00	057	0300.00
045	960100.00	053	41006.00	057	0401.00
057	0402.00	057	5101.00	057	10701.00
057	0500.00	057	5102.00	057	10702.00
057	0601.00	057	5301.00	057	10805.00
057	0602.00	057	5302.00	057	10808.00
057	0700.00	057	5401.00	057	10809.00
057	0800.00	057	5500.00	057	10810.00
057	0901.00	057	5700.00	057	10811.00
057	0902.00	057	5800.00	057	10812.00
057	1001.00	057	5900.00	057	10813.00
057	1002.00	057	6000.00	057	10814.00
057	1100.00	057	6101.00	057	10815.00
057	1200.00	057	6103.00	057	10816.00
057	1300.00	057	6200.00	057	10817.00
057	1400.00	057	6300.00	057	10818.00
057	1500.00	057	6400.00	057	10900.00
057	1600.00	057	6501.00	057	11003.00
057	1700.00	057	6502.00	057	11005.00
057	1800.00	057	6600.00	057	11006.00
057	1900.00	057	6700.00	057	11007.00
057	2000.00	057	6801.00	057	11008.00
057	2100.00	057	6802.00	057	11010.00
057	2200.00	057	6900.00	057	11012.00
057	2300.00	057	7001.00	057	11013.00
057	2400.00	057	7002.00	057	11014.00
057	2500.00	057	7102.00	057	11015.00
057	2600.00	057	7103.00	057	11016.00
057	2700.00	057	7200.00	057	11103.00
057	2800.00	057	7300.00	057	11106.00
057	2900.00	057	10103.00	057	11107.00
057	3000.00	057	10105.00	057	11108.00
057	3100.00	057	10106.00	057	11109.00
057	3200.00	057	10107.00	057	11203.00
057	3300.00	057	10108.00	057	11204.00
057	3400.00	057	10203.00	057	11205.00
057	3500.00	057	10204.00	057	11206.00
057	3600.00	057	10205.00	057	11301.00
057	3700.00	057	10209.00	057	11303.00
057	3800.00	057	10210.00	057	11304.00
057	3900.00	057	10211.00	057	11407.00
057	4000.00	057	10212.00	057	11408.00
057	4100.00	057	10213.00	057	11409.00
057	4200.00	057	10214.00	057	11410.00
057	4300.00	057	10303.00	057	11411.00
057	4400.00	057	10304.00	057	11412.00
057	4500.00	057	10305.00	057	11413.00
057	4600.00	057	10401.00	057	11414.00

County Code	Census Tract	County Code	Census Tract	County Code	Census Tract
057	4700.00	057	10402.00	057	11415.00
057	4800.00	057	10501.00	057	11416.00
057	4900.00	057	10502.00	057	11417.00
057	5000.00	057	10600.00	057	11418.00
057	11504.00	057	12208.00	057	13411.00
057	11506.00	057	12209.00	057	13412.00
057	11507.00	057	12210.00	057	13413.00
057	11509.00	057	12211.00	057	13414.00
057	11510.00	057	12212.00	057	13415.00
057	11512.00	057	12213.00	057	13501.00
057	11514.00	057	12301.00	057	13503.00
057	11515.00	057	12303.00	057	13504.00
057	11516.00	057	12304.00	057	13505.00
057	11517.00	057	12401.00	057	13602.00
057	11518.00	057	12402.00	057	13604.00
057	11519.00	057	12403.00	057	13702.00
057	11520.00	057	12501.00	057	13703.00
057	11521.00	057	12503.00	057	13704.00
057	11522.00	057	12504.00	057	13801.00
057	11523.00	057	12600.00	057	13802.00
057	11524.00	057	12701.00	057	13803.00
057	11603.00	057	12702.00	057	13804.00
057	11605.00	057	12800.00	057	13806.00
057	11606.00	057	12900.00	057	13807.00
057	11607.00	057	13001.00	057	13903.00
057	11608.00	057	13002.00	057	13907.00
057	11610.00	057	13003.00	057	13908.00
057	11611.00	057	13004.00	057	13912.00
057	11612.00	057	13100.00	057	13913.00
057	11613.00	057	13203.00	057	13914.00
057	11614.00	057	13204.00	057	13915.00
057	11615.00	057	13205.00	057	13916.00
057	11706.00	057	13206.00	057	13917.00
057	11708.00	057	13207.00	057	13918.00
057	11709.00	057	13208.00	057	13919.00
057	11710.00	057	13305.00	057	13920.00
057	11712.00	057	13307.00	057	13921.00
057	11802.00	057	13310.00	057	13922.00
057	11803.00	057	13311.00	057	13923.00
057	11804.00	057	13312.00	057	14002.00
057	11901.00	057	13313.00	057	14003.00
057	11902.00	057	13314.00	057	14007.00
057	11904.00	057	13315.00	057	14008.00
057	11905.00	057	13316.00	057	14009.00
057	11906.00	057	13317.00	057	14010.00
057	12001.00	057	13318.00	057	14011.00
057	12002.00	057	13319.00	057	14012.00
057	12103.00	057	13320.00	057	14013.00

County Code	Census Tract	County Code	Census Tract	County Code	Census Tract
057	12104.00	057	13321.00	057	14014.00
057	12106.00	057	13322.00	057	14015.00
057	12107.00	057	13406.00	057	14016.00
057	12108.00	057	13407.00	057	14104.00
057	12206.00	057	13409.00	057	14106.00
057	12207.00	057	13410.00	057	14108.00
057	14109.00	061	990000.00	069	30702.00
057	14117.00	063	210100.00	069	30803.00
057	14118.00	063	210200.00	069	30804.00
057	14119.00	063	210300.00	069	30805.00
057	14121.00	063	210400.00	069	30806.00
057	14122.00	063	210500.00	069	30807.00
057	980100.00	063	210600.00	069	30902.00
057	980200.00	063	210700.00	069	30912.00
057	980300.00	063	210800.00	069	30913.00
057	980400.00	063	210900.00	069	30914.00
057	980500.00	063	211000.00	069	31000.00
057	980600.00	063	211100.00	069	31101.00
057	980700.00	065	250101.00	069	31102.00
057	990000.00	065	250102.00	069	31103.00
057	990100.00	065	250200.00	069	31202.00
059	960100.00	065	990000.00	069	31203.00
059	960200.00	065	999999.00	069	31204.00
059	960300.00	067	960100.00	069	31205.00
059	960400.00	067	960200.00	069	31301.00
059	999999.00	067	999999.00	069	31305.00
061	50100.00	069	30102.00	069	31306.00
061	50200.00	069	30104.00	069	31307.00
061	50301.00	069	30105.00	069	31308.00
061	50302.00	069	30106.00	069	31309.00
061	50401.00	069	30107.00	069	31310.00
061	50402.00	069	30108.00	069	31311.00
061	50501.00	069	30203.00	071	0301.00
061	50503.00	069	30204.00	071	0302.00
061	50504.00	069	30206.00	071	0401.00
061	50505.00	069	30207.00	071	0402.00
061	50601.00	069	30208.00	071	0502.00
061	50602.00	069	30209.00	071	0503.00
061	50603.00	069	30302.00	071	0504.00
061	50604.00	069	30305.00	071	0600.00
061	50605.00	069	30306.00	071	0700.00
061	50606.00	069	30307.00	071	0800.00
061	50702.00	069	30308.00	071	0900.00
061	50703.00	069	30405.00	071	1000.00
061	50704.00	069	30406.00	071	1101.00
061	50705.00	069	30407.00	071	1102.00
061	50802.00	069	30408.00	071	1201.00
061	50804.00	069	30409.00	071	1202.00

County Code	Census Tract	County Code	Census Tract	County Code	Census Tract
061	50805.00	069	30410.00	071	1300.00
061	50806.00	069	30411.00	071	1401.00
061	50807.00	069	30502.00	071	1402.00
061	50808.00	069	30503.00	071	1501.00
061	50902.00	069	30504.00	071	1502.00
061	50903.00	069	30601.00	071	1601.00
061	50904.00	069	30602.00	071	1602.00
061	980000.00	069	30701.00	071	1701.00
071	1703.00	071	20300.00	071	40313.00
071	1705.00	071	20400.00	071	40314.00
071	1706.00	071	20501.00	071	50103.00
071	1707.00	071	20502.00	071	50104.00
071	1801.00	071	20600.00	071	50105.00
071	1802.00	071	20700.00	071	50106.00
071	1903.00	071	20800.00	071	50203.00
071	1906.00	071	30100.00	071	50204.00
071	1907.00	071	30201.00	071	50205.00
071	1908.00	071	30202.00	071	50206.00
071	1910.00	071	30203.00	071	50207.00
071	1911.00	071	30204.00	071	50208.00
071	1912.00	071	30300.00	071	50209.00
071	1913.00	071	40108.00	071	50305.00
071	1914.00	071	40109.00	071	50306.00
071	1915.00	071	40110.00	071	50307.00
071	10102.00	071	40111.00	071	50308.00
071	10103.00	071	40112.00	071	50310.00
071	10104.00	071	40113.00	071	50311.00
071	10105.00	071	40114.00	071	50312.00
071	10201.00	071	40115.00	071	50313.00
071	10203.00	071	40116.00	071	50314.00
071	10204.00	071	40117.00	071	50400.00
071	10302.00	071	40118.00	071	50500.00
071	10303.00	071	40119.00	071	50601.00
071	10304.00	071	40120.00	071	50602.00
071	10305.00	071	40121.00	071	60101.00
071	10306.00	071	40122.00	071	60102.00
071	10307.00	071	40123.00	071	60201.00
071	10404.00	071	40124.00	071	60202.00
071	10405.00	071	40125.00	071	60203.00
071	10406.00	071	40126.00	071	60300.00
071	10407.00	071	40127.00	071	70101.00
071	10409.00	071	40203.00	071	70102.00
071	10410.00	071	40205.00	071	70200.00
071	10411.00	071	40206.00	071	80100.00
071	10412.00	071	40207.00	071	80202.00
071	10501.00	071	40208.00	071	80203.00
071	10502.00	071	40209.00	071	80204.00
071	10601.00	071	40210.00	071	80300.00
071	10602.00	071	40301.00	071	90100.00

County Code	Census Tract	County Code	Census Tract	County Code	Census Tract
071	10701.00	071	40302.00	071	980000.00
071	10702.00	071	40303.00	071	990000.00
071	10801.00	071	40304.00	073	0200.00
071	10802.00	071	40305.00	073	0301.00
071	10803.00	071	40308.00	073	0302.00
071	20101.00	071	40309.00	073	0303.00
071	20102.00	071	40310.00	073	0400.00
071	20201.00	071	40311.00	073	0500.00
071	20202.00	071	40312.00	073	0600.00
073	0700.00	073	2509.00	081	0504.00
073	0800.00	073	2510.00	081	0601.00
073	0901.00	073	2511.00	081	0603.00
073	0903.00	073	2512.00	081	0604.00
073	0904.00	073	2513.00	081	0703.00
073	0905.00	073	2603.00	081	0704.00
073	1001.00	073	2604.00	081	0705.00
073	1002.00	073	2605.00	081	0803.00
073	1101.00	073	2606.00	081	0804.00
073	1102.00	073	2701.00	081	0805.00
073	1200.00	073	2702.00	081	0807.00
073	1300.00	075	970101.00	081	0808.00
073	1401.00	075	970102.00	081	0809.00
073	1402.00	075	970200.00	081	0810.00
073	1500.00	075	970301.00	081	0901.00
073	1601.00	075	970302.00	081	0902.00
073	1602.00	075	970400.00	081	1000.00
073	1700.00	075	970500.00	081	1104.00
073	1801.00	075	970600.00	081	1105.00
073	1802.00	075	970700.00	081	1106.00
073	1901.00	075	990000.00	081	1107.00
073	1902.00	077	950100.00	081	1108.00
073	2003.00	077	950200.00	081	1202.00
073	2004.00	077	999999.00	081	1203.00
073	2005.00	079	110100.00	081	1204.00
073	2006.00	079	110200.00	081	1300.00
073	2101.00	079	110301.00	081	1402.00
073	2103.00	079	110302.00	081	1403.00
073	2104.00	079	110400.00	081	1404.00
073	2201.00	079	999999.00	081	1501.00
073	2205.00	081	0101.00	081	1502.00
073	2206.00	081	0103.00	081	1601.00
073	2207.00	081	0105.00	081	1602.00
073	2208.00	081	0106.00	081	1701.00
073	2302.00	081	0201.00	081	1703.00
073	2303.00	081	0202.00	081	1704.00
073	2304.00	081	0304.00	081	1800.00
073	2403.00	081	0305.00	081	1904.00
073	2408.00	081	0306.00	081	1907.00

County Code	Census Tract	County Code	Census Tract	County Code	Census Tract
073	2410.00	081	0307.00	081	1908.00
073	2411.00	081	0308.00	081	1909.00
073	2412.00	081	0309.00	081	1910.00
073	2413.00	081	0310.00	081	1911.00
073	2414.00	081	0403.00	081	1912.00
073	2415.00	081	0405.00	081	1913.00
073	2416.00	081	0406.00	081	1914.00
073	2417.00	081	0407.00	081	2003.00
073	2505.00	081	0408.00	081	2005.00
073	2507.00	081	0501.00	081	2007.00
073	2508.00	081	0503.00	081	2008.00
081	2010.00	083	2001.00	085	1500.00
081	2011.00	083	2002.00	085	1601.00
081	2012.00	083	2100.00	085	1602.00
081	2013.00	083	2201.00	085	1700.00
081	2014.00	083	2202.00	085	1801.00
081	2015.00	083	2203.00	085	1802.00
081	2016.00	083	2301.00	085	990000.00
081	2017.00	083	2302.00	085	990100.00
081	990000.00	083	2401.00	086	0107.00
083	0100.00	083	2402.00	086	0109.00
083	0200.00	083	2502.00	086	0113.00
083	0301.00	083	2503.00	086	0115.00
083	0302.00	083	2504.00	086	0118.00
083	0401.00	083	2601.00	086	0119.00
083	0402.00	083	2602.00	086	0120.00
083	0501.00	083	2604.00	086	0121.00
083	0502.00	083	2605.00	086	0122.00
083	0601.00	083	2606.00	086	0123.00
083	0602.00	083	2701.00	086	0124.00
083	0604.00	083	2702.00	086	0125.00
083	0605.00	083	980000.00	086	0126.00
083	0701.00	083	980100.00	086	0127.00
083	0702.00	085	0100.00	086	0128.00
083	0801.00	085	0200.00	086	0129.00
083	0802.00	085	0300.00	086	0130.00
083	0901.00	085	0400.00	086	0131.00
083	0902.00	085	0501.00	086	0132.00
083	1003.00	085	0502.00	086	0133.00
083	1004.00	085	0603.00	086	0134.00
083	1005.00	085	0604.00	086	0140.00
083	1006.00	085	0606.00	086	0202.00
083	1007.00	085	0607.00	086	0204.00
083	1008.00	085	0610.00	086	0206.00
083	1102.00	085	0700.00	086	0209.00
083	1103.00	085	0800.00	086	0211.00
083	1104.00	085	0901.00	086	0212.00
083	1204.00	085	0902.00	086	0213.00

County Code	Census Tract	County Code	Census Tract	County Code	Census Tract
083	1205.00	085	1000.00	086	0214.00
083	1206.00	085	1102.00	086	0215.00
083	1207.00	085	1103.00	086	0216.00
083	1208.00	085	1104.00	086	0217.00
083	1301.00	085	1200.00	086	0218.00
083	1302.00	085	1301.00	086	0219.00
083	1401.00	085	1302.00	086	0220.00
083	1402.00	085	1404.00	086	0301.00
083	1500.00	085	1406.00	086	0302.00
083	1600.00	085	1407.00	086	0305.00
083	1700.00	085	1408.00	086	0306.00
083	1800.00	085	1409.00	086	0307.00
083	1900.00	085	1410.00	086	0308.00
086	0404.00	086	1302.00	086	3801.00
086	0405.00	086	1401.00	086	3803.00
086	0408.00	086	1402.00	086	3804.00
086	0409.00	086	1501.00	086	3906.00
086	0410.00	086	1502.00	086	3909.00
086	0411.00	086	1602.00	086	3911.00
086	0412.00	086	1603.00	086	3912.00
086	0413.00	086	1605.00	086	3913.00
086	0414.00	086	1606.00	086	3914.00
086	0501.00	086	1701.00	086	3915.00
086	0503.00	086	1702.00	086	3916.00
086	0504.00	086	1703.00	086	3917.00
086	0505.00	086	1801.00	086	3918.00
086	0601.00	086	1802.00	086	3919.00
086	0602.00	086	1803.00	086	3921.00
086	0603.00	086	1901.00	086	3922.00
086	0604.00	086	1903.00	086	4000.00
086	0605.00	086	1904.00	086	4102.00
086	0607.00	086	2001.00	086	4103.00
086	0608.00	086	2003.00	086	4105.00
086	0705.00	086	2004.00	086	4106.00
086	0706.00	086	2100.00	086	4203.00
086	0707.00	086	2201.00	086	4204.00
086	0708.00	086	2202.00	086	4205.00
086	0709.00	086	2300.00	086	4206.00
086	0710.00	086	2402.00	086	4301.00
086	0711.00	086	2403.00	086	4303.00
086	0712.00	086	2404.00	086	4304.00
086	0804.00	086	2501.00	086	4403.00
086	0805.00	086	2502.00	086	4404.00
086	0806.00	086	2600.00	086	4405.00
086	0807.00	086	2702.00	086	4406.00
086	0808.00	086	2703.00	086	4500.00
086	0901.00	086	2705.00	086	4602.00

County Code	Census Tract	County Code	Census Tract	County Code	Census Tract
086	0902.00	086	2706.00	086	4605.00
086	0903.00	086	2800.00	086	4607.00
086	1002.00	086	2900.00	086	4608.00
086	1003.00	086	3001.00	086	4701.00
086	1004.00	086	3003.00	086	4702.00
086	1005.00	086	3004.00	086	4703.00
086	1006.00	086	3100.00	086	4901.00
086	1101.00	086	3400.00	086	4902.00
086	1102.00	086	3601.00	086	5001.00
086	1103.00	086	3602.00	086	5002.00
086	1104.00	086	3702.00	086	5102.00
086	1203.00	086	3703.00	086	5103.00
086	1204.00	086	3704.00	086	5104.00
086	1205.00	086	3705.00	086	5201.00
086	5202.00	086	6900.00	086	8417.00
086	5302.00	086	7001.00	086	8418.00
086	5303.00	086	7002.00	086	8419.00
086	5304.00	086	7101.00	086	8501.00
086	5403.00	086	7103.00	086	8502.00
086	5405.00	086	7104.00	086	8601.00
086	5406.00	086	7200.00	086	8602.00
086	5407.00	086	7300.00	086	8701.00
086	5409.00	086	7400.00	086	8702.00
086	5410.00	086	7501.00	086	8803.00
086	5501.00	086	7503.00	086	8804.00
086	5502.00	086	7601.00	086	8805.00
086	5600.00	086	7603.00	086	8806.00
086	5701.00	086	7604.00	086	8901.00
086	5703.00	086	7605.00	086	8902.00
086	5704.00	086	7606.00	086	8904.00
086	5801.00	086	7701.00	086	8906.00
086	5802.00	086	7702.00	086	8907.00
086	5901.00	086	7704.00	086	9006.00
086	5902.00	086	7705.00	086	9010.00
086	5903.00	086	7801.00	086	9014.00
086	5904.00	086	7804.00	086	9015.00
086	6001.00	086	7805.00	086	9017.00
086	6002.00	086	7806.00	086	9019.00
086	6101.00	086	7807.00	086	9020.00
086	6102.00	086	7901.00	086	9021.00
086	6201.00	086	7902.00	086	9022.00
086	6203.00	086	8000.00	086	9023.00
086	6205.00	086	8101.00	086	9024.00
086	6206.00	086	8102.00	086	9026.00
086	6301.00	086	8202.00	086	9027.00
086	6302.00	086	8205.00	086	9028.00
086	6401.00	086	8206.00	086	9029.00
086	6402.00	086	8207.00	086	9030.00
086	6403.00	086	8208.00	086	9031.00

County Code	Census Tract	County Code	Census Tract	County Code	Census Tract
086	6501.00	086	8209.00	086	9034.00
086	6503.00	086	8304.00	086	9035.00
086	6504.00	086	8305.00	086	9036.00
086	6601.00	086	8306.00	086	9038.00
086	6602.00	086	8307.00	086	9039.00
086	6702.00	086	8308.00	086	9040.00
086	6705.00	086	8309.00	086	9043.00
086	6706.00	086	8405.00	086	9044.00
086	6707.00	086	8407.00	086	9046.00
086	6709.00	086	8409.00	086	9047.00
086	6711.00	086	8410.00	086	9100.00
086	6713.00	086	8412.00	086	9200.00
086	6714.00	086	8414.00	086	9305.00
086	6801.00	086	8415.00	086	9306.00
086	6802.00	086	8416.00	086	9307.00
086	9308.00	086	10608.00	086	13900.00
086	9309.00	086	10609.00	086	14000.00
086	9311.00	086	10610.00	086	14100.00
086	9312.00	086	10612.00	086	14200.00
086	9313.00	086	10613.00	086	14300.00
086	9314.00	086	10614.00	086	14400.00
086	9315.00	086	10617.00	086	14500.00
086	9400.00	086	10703.00	086	14600.00
086	9501.00	086	10704.00	086	14700.00
086	9503.00	086	10801.00	086	14800.00
086	9504.00	086	10802.00	086	14900.00
086	9600.00	086	10900.00	086	15000.00
086	9703.00	086	11001.00	086	15100.00
086	9704.00	086	11003.00	086	15200.00
086	9705.00	086	11005.00	086	15300.00
086	9706.00	086	11007.00	086	15400.00
086	9803.00	086	11008.00	086	15500.00
086	9804.00	086	11009.00	086	15600.00
086	9806.00	086	11101.00	086	15700.00
086	9807.00	086	11102.00	086	15800.00
086	9808.00	086	11201.00	086	15900.00
086	9901.00	086	11202.00	086	16000.00
086	9903.00	086	11300.00	086	16100.00
086	9904.00	086	11401.00	086	16200.00
086	9905.00	086	11403.00	086	16300.00
086	9906.00	086	11404.00	086	16400.00
086	10001.00	086	11500.00	086	16500.00
086	10005.00	086	11600.00	086	16600.00
086	10006.00	086	11700.00	086	16700.00
086	10009.00	086	11800.00	086	16800.00
086	10010.00	086	11900.00	086	16900.00
086	10011.00	086	12000.00	086	17000.00
086	10012.00	086	12100.00	086	17100.00
086	10013.00	086	12200.00	086	17200.00

County Code	Census Tract	County Code	Census Tract	County Code	Census Tract
086	10015.00	086	12300.00	086	17300.00
086	10016.00	086	12400.00	086	17400.00
086	10193.00	086	12500.00	086	17500.00
086	10198.00	086	12600.00	086	17600.00
086	10201.00	086	12700.00	086	17700.00
086	10204.00	086	12800.00	086	17800.00
086	10205.00	086	12900.00	086	17900.00
086	10207.00	086	13000.00	086	18000.00
086	10208.00	086	13100.00	086	18100.00
086	10209.00	086	13200.00	086	18200.00
086	10210.00	086	13300.00	086	18300.00
086	10300.00	086	13400.00	086	18400.00
086	10400.00	086	13500.00	086	18500.00
086	10500.00	086	13600.00	086	18600.00
086	10604.00	086	13700.00	086	18700.00
086	10606.00	086	13800.00	086	18800.00
086	18900.00	087	972200.00	091	22600.00
086	19000.00	087	972300.00	091	22700.00
086	19100.00	087	972400.00	091	22800.00
086	19200.00	087	972500.00	091	22900.00
086	19300.00	087	972600.00	091	23100.00
086	19400.00	087	980000.00	091	23200.00
086	19500.00	087	980100.00	091	23303.00
086	19600.00	087	990000.00	091	23304.00
086	19700.00	089	50101.00	091	23305.00
086	19800.00	089	50102.00	091	23306.00
086	19900.00	089	50201.00	091	23307.00
086	20000.00	089	50202.00	091	23308.00
086	20100.00	089	50203.00	091	990100.00
086	20200.00	089	50301.00	091	990200.00
086	20300.00	089	50302.00	093	910101.00
086	490100.00	089	50303.00	093	910102.00
086	980100.00	089	50400.00	093	910201.00
086	980200.00	089	50502.00	093	910202.00
086	980300.00	089	50503.00	093	910300.00
086	980400.00	089	50504.00	093	910401.00
086	980500.00	089	990000.00	093	910402.00
086	980600.00	091	20100.00	093	910403.00
086	980700.00	091	20200.00	093	910500.00
086	980800.00	091	20301.00	093	910601.00
086	980900.00	091	20302.00	093	910602.00
086	981000.00	091	20400.00	093	990000.00
086	990000.00	091	20500.00	095	10200.00
087	970200.00	091	20600.00	095	10300.00
087	970300.00	091	20700.00	095	10400.00
087	970400.00	091	20800.00	095	10500.00
087	970500.00	091	20900.00	095	10802.00
087	970600.00	091	21001.00	095	11000.00
087	970700.00	091	21002.00	095	11100.00
087	970800.00	091	21101.00	095	11200.00

County Code	Census Tract	County Code	Census Tract	County Code	Census Tract
087	970900.00	091	21102.00	095	11300.00
087	971001.00	091	21200.00	095	11600.00
087	971002.00	091	21400.00	095	11701.00
087	971100.00	091	21501.00	095	11702.00
087	971200.00	091	21502.00	095	12000.00
087	971300.00	091	21600.00	095	12100.00
087	971401.00	091	21700.00	095	12201.00
087	971402.00	091	21801.00	095	12202.00
087	971501.00	091	21802.00	095	12303.00
087	971502.00	091	21900.00	095	12304.00
087	971600.00	091	22001.00	095	12305.00
087	971700.00	091	22002.00	095	12306.00
087	971800.00	091	22100.00	095	12307.00
087	971900.00	091	22300.00	095	12401.00
087	972000.00	091	22400.00	095	12402.00
087	972100.00	091	22500.00	095	12403.00
095	12500.00	095	14804.00	095	16504.00
095	12600.00	095	14805.00	095	16505.00
095	12701.00	095	14806.00	095	16507.00
095	12800.00	095	14807.00	095	16508.00
095	12900.00	095	14808.00	095	16509.00
095	13201.00	095	14809.00	095	16510.00
095	13202.00	095	14810.00	095	16511.00
095	13300.00	095	14811.00	095	16601.00
095	13402.00	095	14812.00	095	16602.00
095	13403.00	095	14813.00	095	16704.00
095	13405.00	095	14904.00	095	16709.00
095	13406.00	095	14906.00	095	16710.00
095	13503.00	095	14908.00	095	16712.00
095	13505.00	095	14909.00	095	16713.00
095	13507.00	095	15001.00	095	16714.00
095	13508.00	095	15002.00	095	16715.00
095	13509.00	095	15003.00	095	16716.00
095	13510.00	095	15004.00	095	16717.00
095	13511.00	095	15103.00	095	16723.00
095	13512.00	095	15104.00	095	16724.00
095	13603.00	095	15105.00	095	16727.00
095	13604.00	095	15106.00	095	16728.00
095	13605.00	095	15201.00	095	16729.00
095	13606.00	095	15202.00	095	16730.00
095	13607.00	095	15300.00	095	16731.00
095	13701.00	095	15402.00	095	16732.00
095	13702.00	095	15501.00	095	16733.00
095	13801.00	095	15601.00	095	16734.00
095	13802.00	095	15602.00	095	16802.00
095	13803.00	095	15701.00	095	16803.00
095	13900.00	095	15702.00	095	16804.00
095	14000.00	095	15801.00	095	16806.00

County Code	Census Tract	County Code	Census Tract	County Code	Census Tract
095	14100.00	095	15802.00	095	16807.00
095	14200.00	095	15901.00	095	16902.00
095	14301.00	095	15902.00	095	16903.00
095	14302.00	095	16001.00	095	16904.00
095	14400.00	095	16002.00	095	16906.00
095	14502.00	095	16100.00	095	16907.00
095	14503.00	095	16200.00	095	17001.00
095	14504.00	095	16301.00	095	17004.00
095	14601.00	095	16302.00	095	17006.00
095	14605.00	095	16402.00	095	17008.00
095	14606.00	095	16406.00	095	17011.00
095	14607.00	095	16407.00	095	17012.00
095	14608.00	095	16408.00	095	17013.00
095	14609.00	095	16409.00	095	17014.00
095	14701.00	095	16410.00	095	17015.00
095	14702.00	095	16411.00	095	17016.00
095	14703.00	095	16412.00	095	17017.00
095	14704.00	095	16503.00	095	17103.00
095	17104.00	097	42200.00	099	0702.00
095	17105.00	097	42300.00	099	0703.00
095	17107.00	097	42400.00	099	0802.00
095	17108.00	097	42500.00	099	0803.00
095	17109.00	097	42601.00	099	0804.00
095	17200.00	097	42602.00	099	0902.00
095	17300.00	097	42701.00	099	0903.00
095	17400.00	097	42702.00	099	0904.00
095	17501.00	097	42800.00	099	0905.00
095	17503.00	097	42900.00	099	1002.00
095	17504.00	097	43100.00	099	1003.00
095	17600.00	097	43201.00	099	1004.00
095	17701.00	097	43202.00	099	1101.00
095	17702.00	097	43203.00	099	1102.00
095	17703.00	097	43204.00	099	1200.00
095	17802.00	097	43205.00	099	1301.00
095	17804.00	097	43206.00	099	1302.00
095	17805.00	097	43301.00	099	1402.00
095	17806.00	097	43302.00	099	1403.00
095	17807.00	097	43400.00	099	1404.00
095	17808.00	097	43500.00	099	1500.00
095	17901.00	097	43600.00	099	1600.00
095	17902.00	097	43700.00	099	1700.00
095	18000.00	097	43800.00	099	1801.00
095	18100.00	099	0101.00	099	1802.00
095	18200.00	099	0102.00	099	1904.00
095	18300.00	099	0202.00	099	1907.00
095	18400.00	099	0204.00	099	1908.00
095	18500.00	099	0205.00	099	1909.00
095	18700.00	099	0206.00	099	1910.00

County Code	Census Tract	County Code	Census Tract	County Code	Census Tract
095	18800.00	099	0208.00	099	1911.00
095	18900.00	099	0209.00	099	1912.00
095	990000.00	099	0210.00	099	1913.00
097	40801.00	099	0211.00	099	1914.00
097	40802.00	099	0213.00	099	1915.00
097	40803.00	099	0214.00	099	1916.00
097	40804.00	099	0215.00	099	1917.00
097	40901.00	099	0301.00	099	2005.00
097	40902.00	099	0303.00	099	2006.00
097	41001.00	099	0304.00	099	2100.00
097	41002.00	099	0405.00	099	2200.00
097	41100.00	099	0406.00	099	2300.00
097	41300.00	099	0407.00	099	2400.00
097	41500.00	099	0408.00	099	2600.00
097	41600.00	099	0410.00	099	2700.00
097	41700.00	099	0505.00	099	2800.00
097	41800.00	099	0507.00	099	2900.00
097	41900.00	099	0509.00	099	3000.00
097	42000.00	099	0511.00	099	3101.00
097	42100.00	099	0600.00	099	3102.00
099	3300.00	099	5202.00	099	5950.00
099	3400.00	099	5203.00	099	5951.00
099	3504.00	099	5204.00	099	5952.00
099	3507.00	099	5300.00	099	5953.00
099	3509.00	099	5405.00	099	5954.00
099	3511.00	099	5407.00	099	5955.00
099	3600.00	099	5409.00	099	5956.00
099	3700.00	099	5411.00	099	6005.00
099	3800.00	099	5501.00	099	6006.00
099	3901.00	099	5502.00	099	6007.00
099	3902.00	099	5601.00	099	6008.00
099	4005.00	099	5602.00	099	6009.00
099	4007.00	099	5701.00	099	6010.00
099	4008.00	099	5702.00	099	6011.00
099	4009.00	099	5807.00	099	6012.00
099	4010.00	099	5808.00	099	6100.00
099	4011.00	099	5810.00	099	6201.00
099	4012.00	099	5811.00	099	6202.00
099	4013.00	099	5812.00	099	6203.00
099	4101.00	099	5813.00	099	6300.00
099	4102.00	099	5814.00	099	6401.00
099	4201.00	099	5815.00	099	6402.00
099	4202.00	099	5816.00	099	6501.00
099	4203.00	099	5817.00	099	6502.00
099	4300.00	099	5903.00	099	6602.00
099	4401.00	099	5915.00	099	6603.00
099	4402.00	099	5916.00	099	6604.00
099	4500.00	099	5917.00	099	6605.00
099	4601.00	099	5918.00	099	6700.00
099	4602.00	099	5921.00	099	6801.00

County Code	Census Tract	County Code	Census Tract	County Code	Census Tract
099	4702.00	099	5922.00	099	6802.00
099	4704.00	099	5923.00	099	6906.00
099	4705.00	099	5926.00	099	6907.00
099	4706.00	099	5930.00	099	6908.00
099	4809.00	099	5931.00	099	6909.00
099	4810.00	099	5933.00	099	6910.00
099	4811.00	099	5934.00	099	6911.00
099	4812.00	099	5935.00	099	6912.00
099	4813.00	099	5936.00	099	7002.00
099	4815.00	099	5937.00	099	7005.00
099	4816.00	099	5938.00	099	7006.00
099	4817.00	099	5939.00	099	7007.00
099	4818.00	099	5940.00	099	7008.00
099	4819.00	099	5942.00	099	7009.00
099	4902.00	099	5943.00	099	7010.00
099	4903.00	099	5944.00	099	7011.00
099	4904.00	099	5945.00	099	7100.00
099	5000.00	099	5946.00	099	7201.00
099	7202.00	099	7747.00	099	8201.00
099	7203.00	099	7748.00	099	8202.00
099	7301.00	099	7749.00	099	8203.00
099	7302.00	099	7750.00	099	8301.00
099	7407.00	099	7751.00	099	8302.00
099	7410.00	099	7752.00	099	980000.00
099	7412.00	099	7753.00	099	980100.00
099	7414.00	099	7754.00	099	980200.00
099	7416.00	099	7756.00	099	980400.00
099	7418.00	099	7757.00	099	980500.00
099	7420.00	099	7758.00	099	990000.00
099	7501.00	099	7759.00	099	990100.00
099	7504.00	099	7760.00	101	30101.00
099	7505.00	099	7762.00	101	30102.00
099	7602.00	099	7763.00	101	30202.00
099	7603.00	099	7764.00	101	30203.00
099	7604.00	099	7765.00	101	30204.00
099	7605.00	099	7766.00	101	30205.00
099	7607.00	099	7767.00	101	30301.00
099	7610.00	099	7805.00	101	30302.00
099	7612.00	099	7808.00	101	30303.00
099	7613.00	099	7809.00	101	30404.00
099	7614.00	099	7812.00	101	30405.00
099	7615.00	099	7813.00	101	30406.00
099	7616.00	099	7814.00	101	30407.00
099	7617.00	099	7817.00	101	30408.00
099	7618.00	099	7818.00	101	30409.00
099	7705.00	099	7820.00	101	30410.00
099	7710.00	099	7821.00	101	30411.00
099	7713.00	099	7822.00	101	30412.00
099	7716.00	099	7823.00	101	30501.00

County Code	Census Tract	County Code	Census Tract	County Code	Census Tract
099	7721.00	099	7828.00	101	30502.00
099	7723.00	099	7830.00	101	30601.00
099	7724.00	099	7831.00	101	30602.00
099	7725.00	099	7832.00	101	30700.00
099	7730.00	099	7833.00	101	30800.00
099	7731.00	099	7834.00	101	30901.00
099	7732.00	099	7835.00	101	30903.00
099	7733.00	099	7836.00	101	30904.00
099	7734.00	099	7837.00	101	30905.00
099	7735.00	099	7838.00	101	31003.00
099	7736.00	099	7839.00	101	31005.00
099	7738.00	099	7908.00	101	31006.00
099	7739.00	099	7909.00	101	31007.00
099	7740.00	099	7910.00	101	31008.00
099	7741.00	099	7912.00	101	31009.00
099	7742.00	099	8001.00	101	31010.00
099	7743.00	099	8002.00	101	31011.00
099	7744.00	099	8101.00	101	31012.00
099	7746.00	099	8102.00	101	31013.00
101	31014.00	101	32009.00	103	20108.00
101	31101.00	101	32010.00	103	20201.00
101	31102.00	101	32011.00	103	20202.00
101	31203.00	101	32012.00	103	20206.00
101	31204.00	101	32013.00	103	20207.00
101	31205.00	101	32014.00	103	20208.00
101	31206.00	101	32103.00	103	20209.00
101	31207.00	101	32104.00	103	20301.00
101	31208.00	101	32105.00	103	20302.00
101	31301.00	101	32106.00	103	20400.00
101	31302.00	101	32107.00	103	20500.00
101	31401.00	101	32108.00	103	20600.00
101	31404.00	101	32109.00	103	20700.00
101	31405.00	101	32110.00	103	20800.00
101	31406.00	101	32111.00	103	21200.00
101	31407.00	101	32112.00	103	21500.00
101	31408.00	101	32113.00	103	21600.00
101	31409.00	101	32200.00	103	21800.00
101	31503.00	101	32300.00	103	21900.00
101	31504.00	101	32401.00	103	22000.00
101	31505.00	101	32402.00	103	22100.00
101	31506.00	101	32500.00	103	22200.00
101	31507.00	101	32601.00	103	22301.00
101	31508.00	101	32602.00	103	22302.00
101	31601.00	101	32700.00	103	22401.00
101	31602.00	101	32801.00	103	22402.00
101	31603.00	101	32802.00	103	22501.00
101	31604.00	101	32803.00	103	22502.00
101	31605.00	101	32804.00	103	22503.00
101	31701.00	101	32901.00	103	22601.00

County Code	Census Tract	County Code	Census Tract	County Code	Census Tract
101	31703.00	101	32902.00	103	22602.00
101	31704.00	101	32903.00	103	22700.00
101	31705.00	101	32904.00	103	22801.00
101	31706.00	101	33005.00	103	22802.00
101	31707.00	101	33006.00	103	22901.00
101	31708.00	101	33007.00	103	22902.00
101	31804.00	101	33008.00	103	23000.00
101	31805.00	101	33009.00	103	23100.00
101	31806.00	101	33010.00	103	23200.00
101	31807.00	101	33011.00	103	23300.00
101	31808.00	101	33012.00	103	23400.00
101	31809.00	101	33013.00	103	23500.00
101	31901.00	101	33014.00	103	23600.00
101	31902.00	101	33101.00	103	23700.00
101	31903.00	101	33102.00	103	23800.00
101	32001.00	101	990000.00	103	23900.00
101	32005.00	103	20101.00	103	24001.00
101	32006.00	103	20105.00	103	24002.00
101	32007.00	103	20106.00	103	24004.00
101	32008.00	103	20107.00	103	24005.00
103	24100.00	103	25108.00	103	26102.00
103	24200.00	103	25109.00	103	26200.00
103	24301.00	103	25110.00	103	26300.00
103	24302.00	103	25111.00	103	26400.00
103	24403.00	103	25112.00	103	26500.00
103	24406.00	103	25113.00	103	26601.00
103	24408.00	103	25114.00	103	26602.00
103	24409.00	103	25115.00	103	26701.00
103	24410.00	103	25116.00	103	26702.00
103	24411.00	103	25119.00	103	26703.00
103	24412.00	103	25120.00	103	26804.00
103	24413.00	103	25121.00	103	26809.00
103	24505.00	103	25122.00	103	26811.00
103	24507.00	103	25123.00	103	26812.00
103	24508.00	103	25203.00	103	26813.00
103	24509.00	103	25204.00	103	26814.00
103	24510.00	103	25205.00	103	26815.00
103	24511.00	103	25207.00	103	26816.00
103	24512.00	103	25208.00	103	26817.00
103	24513.00	103	25209.00	103	26818.00
103	24514.00	103	25303.00	103	26819.00
103	24601.00	103	25304.00	103	26820.00
103	24602.00	103	25305.00	103	26821.00
103	24701.00	103	25306.00	103	26904.00
103	24702.00	103	25307.00	103	26907.00
103	24703.00	103	25308.00	103	26908.00
103	24801.00	103	25401.00	103	26909.00
103	24803.00	103	25405.00	103	26910.00

County Code	Census Tract	County Code	Census Tract	County Code	Census Tract
103	24804.00	103	25407.00	103	26911.00
103	24805.00	103	25408.00	103	26912.00
103	24901.00	103	25411.00	103	26913.00
103	24902.00	103	25412.00	103	27000.00
103	24904.00	103	25413.00	103	27101.00
103	24905.00	103	25414.00	103	27105.00
103	24906.00	103	25415.00	103	27106.00
103	25004.00	103	25416.00	103	27202.00
103	25007.00	103	25417.00	103	27204.00
103	25009.00	103	25501.00	103	27205.00
103	25010.00	103	25503.00	103	27206.00
103	25011.00	103	25505.00	103	27207.00
103	25012.00	103	25506.00	103	27208.00
103	25013.00	103	25602.00	103	27209.00
103	25014.00	103	25603.00	103	27210.00
103	25015.00	103	25604.00	103	27308.00
103	25016.00	103	25700.00	103	27309.00
103	25017.00	103	25800.00	103	27310.00
103	25018.00	103	25900.00	103	27314.00
103	25019.00	103	26001.00	103	27315.00
103	25106.00	103	26002.00	103	27316.00
103	25107.00	103	26101.00	103	27317.00
103	27318.00	105	10701.00	105	12204.00
103	27319.00	105	10702.00	105	12205.00
103	27320.00	105	10800.00	105	12206.00
103	27321.00	105	10900.00	105	12303.00
103	27322.00	105	11000.00	105	12304.00
103	27323.00	105	11100.00	105	12305.00
103	27324.00	105	11202.00	105	12306.00
103	27325.00	105	11203.00	105	12307.00
103	27326.00	105	11204.00	105	12309.00
103	27327.00	105	11300.00	105	12403.00
103	27401.00	105	11400.00	105	12404.00
103	27402.00	105	11501.00	105	12405.00
103	27403.00	105	11502.00	105	12406.00
103	27501.00	105	11603.00	105	12407.00
103	27502.00	105	11604.00	105	12408.00
103	27603.00	105	11605.00	105	12409.00
103	27604.00	105	11606.00	105	12410.00
103	27605.00	105	11704.00	105	12411.00
103	27606.00	105	11721.00	105	12502.00
103	27701.00	105	11722.00	105	12503.00
103	27703.00	105	11731.00	105	12504.00
103	27704.00	105	11732.00	105	12506.00
103	27801.00	105	11821.00	105	12507.00
103	27802.00	105	11822.00	105	12601.00
103	27901.00	105	11832.00	105	12602.00
103	27903.00	105	11833.00	105	12700.00
103	27904.00	105	11834.00	105	12802.00
103	28002.00	105	11835.00	105	12803.00
103	28003.00	105	11836.00	105	12804.00

County Code	Census Tract	County Code	Census Tract	County Code	Census Tract
103	28004.00	105	11901.00	105	12900.00
103	28102.00	105	11902.00	105	13001.00
103	28103.00	105	11908.00	105	13002.00
103	28104.00	105	11909.00	105	13101.00
103	28200.00	105	11910.00	105	13102.00
103	28300.00	105	11911.00	105	13103.00
103	28401.00	105	11912.00	105	13200.00
103	28402.00	105	11913.00	105	13300.00
103	28500.00	105	12001.00	105	13400.00
103	28600.00	105	12002.00	105	13500.00
103	28700.00	105	12003.00	105	13600.00
103	990000.00	105	12004.00	105	13701.00
103	990100.00	105	12111.00	105	13702.00
105	10300.00	105	12113.00	105	13801.00
105	10401.00	105	12124.00	105	13802.00
105	10402.00	105	12125.00	105	13901.00
105	10501.00	105	12126.00	105	13902.00
105	10502.00	105	12127.00	105	14001.00
105	10601.00	105	12128.00	105	14003.00
105	10603.00	105	12129.00	105	14005.00
105	10604.00	105	12203.00	105	14006.00
105	14103.00	107	950400.00	109	21406.00
105	14104.00	107	950500.00	109	21407.00
105	14105.00	107	950600.00	109	990100.00
105	14121.00	107	950700.00	109	990200.00
105	14123.00	107	950800.00	111	380100.00
105	14124.00	107	950900.00	111	380200.00
105	14125.00	107	951000.00	111	380300.00
105	14201.00	107	951100.00	111	380400.00
105	14202.00	107	951200.00	111	380500.00
105	14203.00	107	951300.00	111	380600.00
105	14301.00	107	951401.00	111	380700.00
105	14302.00	107	951402.00	111	380800.00
105	14400.00	107	980000.00	111	380901.00
105	14501.00	109	20200.00	111	380902.00
105	14502.00	109	20300.00	111	381000.00
105	14600.00	109	20400.00	111	381101.00
105	14701.00	109	20500.00	111	381102.00
105	14702.00	109	20601.00	111	381204.00
105	14802.00	109	20602.00	111	381300.00
105	14803.00	109	20704.00	111	381401.00
105	14804.00	109	20705.00	111	381402.00
105	14901.00	109	20706.00	111	381502.00
105	14902.00	109	20707.00	111	381503.00
105	15000.00	109	20708.00	111	381601.00
105	15101.00	109	20710.00	111	381602.00
105	15102.00	109	20711.00	111	381603.00
105	15200.00	109	20801.00	111	381701.00
105	15301.00	109	20802.00	111	381702.00

County Code	Census Tract	County Code	Census Tract	County Code	Census Tract
105	15302.00	109	20803.00	111	381802.00
105	15401.00	109	20804.00	111	381803.00
105	15402.00	109	20805.00	111	381804.00
105	15404.00	109	20806.00	111	381900.00
105	15405.00	109	20807.00	111	382002.00
105	15500.00	109	20901.00	111	382003.00
105	15600.00	109	20902.00	111	382006.00
105	15701.00	109	21002.00	111	382007.00
105	15702.00	109	21003.00	111	382008.00
105	15801.00	109	21004.00	111	382009.00
105	15802.00	109	21101.00	111	382010.00
105	15900.00	109	21102.00	111	382106.00
105	16001.00	109	21103.00	111	382108.00
105	16002.00	109	21203.00	111	382109.00
105	16003.00	109	21204.00	111	382110.00
105	16100.00	109	21205.00	111	382111.00
105	16400.00	109	21206.00	111	382112.00
105	980000.00	109	21301.00	111	382113.00
107	950100.00	109	21302.00	111	382200.00
107	950201.00	109	21403.00	111	980000.00
107	950202.00	109	21404.00	111	990000.00
107	950300.00	109	21405.00	113	10100.00
113	10200.00	115	1301.00	115	2601.00
113	10300.00	115	1302.00	115	2602.00
113	10400.00	115	1303.00	115	2603.00
113	10502.00	115	1304.00	115	2604.00
113	10503.00	115	1401.00	115	2605.00
113	10504.00	115	1402.00	115	2710.00
113	10600.00	115	1403.00	115	2711.00
113	10702.00	115	1503.00	115	2712.00
113	10704.00	115	1504.00	115	2713.00
113	10705.00	115	1505.00	115	2714.00
113	10706.00	115	1506.00	115	2715.00
113	10707.00	115	1507.00	115	2716.00
113	10708.00	115	1601.00	115	2718.00
113	10802.00	115	1602.00	115	2719.00
113	10808.00	115	1702.00	115	2720.00
113	10809.00	115	1703.00	115	2721.00
113	10811.00	115	1704.00	115	2722.00
113	10812.00	115	1801.00	115	2723.00
113	10813.00	115	1803.00	115	2724.00
113	10814.00	115	1804.00	115	990000.00
113	10815.00	115	1805.00	117	20101.00
113	10817.00	115	1903.00	117	20102.00
113	10819.00	115	1904.00	117	20201.00
113	10900.00	115	1905.00	117	20202.00
113	990000.00	115	1907.00	117	20301.00
115	0101.00	115	1908.00	117	20302.00

County Code	Census Tract	County Code	Census Tract	County Code	Census Tract
115	0102.00	115	2003.00	117	20401.00
115	0200.00	115	2004.00	117	20402.00
115	0300.00	115	2005.00	117	20500.00
115	0401.00	115	2007.00	117	20600.00
115	0404.00	115	2008.00	117	20701.00
115	0405.00	115	2009.00	117	20703.00
115	0406.00	115	2010.00	117	20704.00
115	0407.00	115	2100.00	117	20705.00
115	0501.00	115	2201.00	117	20803.00
115	0502.00	115	2202.00	117	20805.00
115	0503.00	115	2203.00	117	20806.00
115	0601.00	115	2302.00	117	20807.00
115	0602.00	115	2303.00	117	20808.00
115	0700.00	115	2304.00	117	20810.00
115	0801.00	115	2305.00	117	20811.00
115	0802.00	115	2401.00	117	20812.00
115	0900.00	115	2402.00	117	20901.00
115	1000.00	115	2504.00	117	20902.00
115	1101.00	115	2505.00	117	20903.00
115	1102.00	115	2507.00	117	21000.00
115	1201.00	115	2508.00	117	21100.00
115	1202.00	115	2509.00	117	21201.00
115	1203.00	115	2510.00	117	21203.00
115	1204.00	115	2511.00	117	21204.00
117	21307.00	117	22205.00	127	80804.00
117	21311.00	117	22206.00	127	80805.00
117	21312.00	117	22207.00	127	80806.00
117	21313.00	117	22208.00	127	80807.00
117	21314.00	117	22209.00	127	80901.00
117	21315.00	119	910100.00	127	80902.00
117	21316.00	119	910300.00	127	81000.00
117	21317.00	119	910401.00	127	81101.00
117	21318.00	119	910402.00	127	81102.00
117	21319.00	119	910500.00	127	81200.00
117	21320.00	119	910601.00	127	81300.00
117	21321.00	119	910602.00	127	81500.00
117	21401.00	119	910700.00	127	81600.00
117	21403.00	119	910800.00	127	81700.00
117	21404.00	119	910900.00	127	81800.00
117	21502.00	119	911000.00	127	81900.00
117	21503.00	119	911200.00	127	82000.00
117	21504.00	119	911301.00	127	82100.00
117	21505.00	119	911302.00	127	82201.00
117	21506.00	119	911400.00	127	82202.00
117	21604.00	119	911500.00	127	82301.00
117	21606.00	119	911701.00	127	82401.00
117	21608.00	119	911702.00	127	82404.00
117	21609.00	119	980000.00	127	82405.00

County Code	Census Tract	County Code	Census Tract	County Code	Census Tract
117	21611.00	121	970100.00	127	82406.00
117	21612.00	121	970200.00	127	82410.00
117	21613.00	121	970301.00	127	82411.00
117	21614.00	121	970302.00	127	82412.00
117	21615.00	121	970400.00	127	82413.00
117	21616.00	121	970500.00	127	82414.00
117	21704.00	121	970600.00	127	82415.00
117	21705.00	123	950100.00	127	82503.00
117	21706.00	123	950200.00	127	82506.00
117	21707.00	123	950300.00	127	82507.00
117	21708.00	123	950400.00	127	82508.00
117	21802.00	123	990000.00	127	82509.00
117	21803.00	123	999999.00	127	82510.00
117	21805.00	125	960100.00	127	82511.00
117	21806.00	125	960200.00	127	82604.00
117	21901.00	125	960300.00	127	82605.00
117	21902.00	125	999999.00	127	82606.00
117	22001.00	127	80100.00	127	82607.00
117	22002.00	127	80201.00	127	82701.00
117	22004.00	127	80202.00	127	82703.00
117	22005.00	127	80300.00	127	82704.00
117	22101.00	127	80400.00	127	82705.00
117	22104.00	127	80500.00	127	82801.00
117	22105.00	127	80600.00	127	82802.00
117	22106.00	127	80700.00	127	82902.00
127	82903.00	127	90701.00	127	92500.00
127	82904.00	127	90702.00	127	990000.00
127	83003.00	127	90803.00	129	10100.00
127	83005.00	127	90804.00	129	10201.00
127	83006.00	127	90805.00	129	10202.00
127	83007.00	127	90806.00	129	10203.00
127	83008.00	127	90902.00	129	990000.00
127	83009.00	127	90903.00	131	950101.00
127	83203.00	127	90904.00	131	950102.00
127	83205.00	127	91001.00	131	950200.00
127	83206.00	127	91005.00	131	950301.00
127	83207.00	127	91013.00	131	950302.00
127	83208.00	127	91015.00	131	950400.00
127	83209.00	127	91016.00	131	950501.00
127	90101.00	127	91017.00	131	950502.00
127	90102.00	127	91018.00	131	950601.00
127	90202.00	127	91019.00	131	950602.00
127	90203.00	127	91020.00	131	950603.00
127	90204.00	127	91021.00	131	990000.00
127	90303.00	127	91022.00	133	970102.00
127	90304.00	127	91023.00	133	970103.00
127	90305.00	127	91024.00	133	970104.00
127	90306.00	127	91025.00	133	970200.00
127	90307.00	127	91026.00	133	970301.00

127	90400.00	127	91027.00	133	970302.00
127	90500.00	127	91028.00	133	970303.00
127	90600.0	127	91029.00	133	999999.00

APPENDIX C – DATA COLLECTION FORM



2020 Coverage Study and Environmental Scan Data Collection Form

Canvasser Information (completed outside)

Canvasser Name: _____ Time: _____ Survey Date: _____ (mm/dd/yyyy)

Census Tract#: _____

Business Information

Name of establishment/event: _____ Hours of Operation: _____ to _____ Days _____

County: _____ Zip Code: _____ to _____ Days _____

Is business accessible to youth? Yes No If no, why is this business not accessible to youth?

Business Type

- | | |
|--|--|
| <input type="checkbox"/> Tobacco Retail Stores | <input type="checkbox"/> Beer, Wine, and Liquor Retail Stores |
| <input type="checkbox"/> Gas Stations with Convenience Stores | <input type="checkbox"/> Convenience Stores |
| <input type="checkbox"/> Gas Stations without Convenience Stores | <input type="checkbox"/> Specialty Food Stores |
| <input type="checkbox"/> Pharmacies and Drug Retail Stores | <input type="checkbox"/> Full-Service Restaurants |
| <input type="checkbox"/> Department Stores (not Discount Stores) | <input type="checkbox"/> Limited Service Eating Places |
| <input type="checkbox"/> Discount Department Stores | <input type="checkbox"/> Bed and Breakfast Inns |
| <input type="checkbox"/> Supermarkets and other Grocery Stores | <input type="checkbox"/> All Other Travel Accommodations |
| <input type="checkbox"/> All Other General Merchandise Stores | <input type="checkbox"/> Motels and Hotels (excluding Casino Hotels) |



		Alcohol		CBD		Tobacco		Vaping Products		Kratom		Total	
		Inside Store	Outside Store	Inside Store	Inside Store	Inside Store	Outside Store	Inside Store	Outside Store	Inside Store	Outside Store	Inside Store	Outside Store
ADVERTISING	How many total ads are displayed?												
	How many ads, if any, have celebrities in them?												
	How many ads, if any, have sports stars in them?												
	How many ads, if any, have young people in them?												
	How many ads, if any, contain specific cultural/heritage targeting?												
	How many signs contain alcohol related messages?												
PROMOTIONAL	Are there any free-standing beer/liquor displays?	YES	NO	<p>1. Is the signage bilingual? <input type="checkbox"/>Yes <input type="checkbox"/>No If Yes, What languages? (Check all that apply)</p> <input type="checkbox"/> English <input type="checkbox"/> Spanish <input type="checkbox"/> French <input type="checkbox"/> Portuguese <input type="checkbox"/> Chinese <input type="checkbox"/> Other _____ <p>2. Is outlet or signage located within ½ mile of any of the following? (Check all that apply)</p> <input type="checkbox"/> School <input type="checkbox"/> Library <input type="checkbox"/> Recreation Facility <input type="checkbox"/> Other Youth Facility _									
	Are there displays for alcohol next to beach or picnic items?	YES	NO										
	Is there any promotional gear available? (Key chains, beads, buttons, etc...)	YES	NO										
	Is there merchandise next to alcoholic beverages that encourage drinking games? (Deck of cards, Ping-Pong balls, shot glasses, etc...)	YES	NO										
	Are there drinks that promote recovery from "hang overs" like "B6" drinks?	YES	NO										
	Do they sell synthetic marijuana or herbal incense such as K2 Spice?	YES	NO										
	Are they selling drug paraphernalia such as paper, pipes, bowls, or bongs?	YES	NO										



		Alcohol		Additional Comments
LOCATION	Where is the alcohol located? (Circle all that apply)	BEHIND THE REGISTER IN THE FRONT IN THE BACK IN THE AISLES		
	Are there energy drinks with alcohol in them available? If Yes , where are they located? (Circle all that apply)	YES NO BEHIND THE REGISTER IN THE FRONT IN THE BACK IN THE AISLES		
	Are single-serving beverages available? If Yes , where are they located? (Circle all that apply)	YES NO BEHIND THE REGISTER IN THE FRONT IN THE BACK IN THE AISLES		
	How close in proximity is the alcohol to non-alcoholic items?	LESS THAN 5FT WITHIN EYESIGHT IN THE SAME COOLER		
WARNING SIGNS	Are there any alcohol control signs for age of sale restrictions? If Yes , how many?	INSIDE STORE ___Yes ___ No	OUTSIDE STORE ___Yes ___ No	
	Are there any signs detailing the negative health effects of alcohol consumption? If Yes , how many?	INSIDE STORE ___Yes ___ No	OUTSIDE STORE ___Yes ___ No	
	Are there any signs that warn it is illegal to purchase alcohol for minors? If Yes , how many?	INSIDE STORE ___Yes ___ No	OUTSIDE STORE ___Yes ___ No	
	Are tee shirts or hats sold with beer logos on them in youth sizes?	INSIDE STORE ___Yes ___ No	OUTSIDE STORE ___Yes ___ No	

		Tobacco		Additional Comments	
WARNING SIGNS	Are there any tobacco control signs for age of sale restrictions? If Yes , how many?	INSIDE STORE ___ Yes ___ No	OUTSIDE STORE ___ Yes ___ No		
	Are there any signs detailing the negative health effects of tobacco use? If Yes , how many?	INSIDE STORE ___ Yes ___ No	OUTSIDE STORE ___ Yes ___ No		
		How Many?	Below Height of 3ft?	Which Brand(s)?	Additional Comments
Multi Pack Discount Promotion					
Special Price Promotion					
Exterior Branded Cigarette Signs					
Interior Branded Cigarette Signs					
Interior Branded Non-Cigarette Signs					
Branded Display					
Power Wall Display					
Youth Marketing Appeal					
Youth Appeal Product					
Flavored Cigars (Regular, Little, or Cigarillo) Sold					
Tobacco Product Advertising near Candy					
Little Cigar/ Cigarillo for less than \$0.80					
Most Unusual Flavor (describe flavor in comments)					



Kratom				
	How Many?	Below Height of 3ft?	Which Brand(s)?	Additional Comments
Special Price Promotion				
Exterior Branded Kratom Signs				
Interior Branded Kratom Signs				
Youth Marketing Appeal				
Youth Appeal Product				
Kratom Products Sold				
Oils/Pills/Powder Marketing				
Vaping Products				
Multi Pack Discount Promotion				
Special Price Promotion				
Exterior Branded Alcohol Signs				
Interior Branded Alcohol Signs				
Interior Branded Non-Cigarette Signs				
Branded Display				
Power Wall Display				
Youth Marketing Appeal				
Youth Appeal Product				
Flavored Vaporizers Sold				
Vaping Marketing				
Vaping Product Advertising near Candy				
Most Unusual Flavor (describe in comments)				
CBD				
Special Price Promotion				
Exterior Branded CBD Signs				
Interior Branded CBD Signs				
Branded Display				
Power Wall Display				
Youth Marketing Appeal				
Youth Appeal Product				
Flavored/Edible CBD Products Sold				
Edible/Oils Marketing				
CBD Product Advertising near Candy				
Most Unusual Flavor (describe in comments)				



APPENDIX E: ATTACHMENT V: LETTER OF ENGAGEMENT



Community
Coalition
Alliance

ATTACHMENT V
COMMUNITY COALITION ALLIANCE, INC.
11250 Old St. Augustine Road, Suite 15 – 314
Jacksonville, FL 32257
386-264-5281
Director@ccafl.org
www.ccafl.org

Date: May 16, 2020

Subject: Synar Coverage Study and Environmental Scan (ES) project

To Whom It May Concern:

The Community Coalition Alliance (CCA) has been awarded the statewide Synar Coverage Study and Environmental Scan grant by the Florida Department of Children and Families (DCF), Office of Substance Abuse and Mental Health (SAMHSA).

The Synar Coverage Study of Florida's tobacco list frame assesses the completeness of the sampling frame for the unannounced random inspections of 80% of tobacco retailers in an estimated random sampling of 150–200 outlets in minimum of 25 census tracts. The Department is required to conduct the Synar Coverage Study every five years as an element of federal Synar reporting required by the funding received from SAMHSA.

The ES examines and reports the marketing of alcohol, cannabidiol (CBD), drug paraphernalia, drug test, tobacco, vaping, and kratom products, in retail establishments, providing an opportunity to discover and document youth exposure to these products in the community. Environmental Scans identify practices that have the potential to influence initiation of alcohol, tobacco, vaping use and other products or alcohol misuse to make a collective change toward healthier advertisement and sale methods in our community's retail environment.

In order to complete the requirements of the Coverage Study and Environmental Scan, CCA will subcontract with community coalitions/partners who have firsthand knowledge and experience with conducting and reporting canvassing efforts. To ensure consistent data collection and reporting, CCA will provide a training manual, web-based training, and technical assistance. Community coalitions/partners will be compensated on how many census tracks are selected within their county to be completed as part of the sample.

If you are interested in being a project partner to make a collective change toward a healthier advertisement and sale methods in our community's retail environment, please register for upcoming webinar scheduled for Tuesday, June 9th at 11:00 am at <https://www.surveymonkey.com/r/CCAsynarscantraining>. Feel free to share training flyer attached with your coalition members. If you have any questions or concerns, feel free to contact me by email at nancy@mcchildrensalliance.org or by phone at (352) 454-6916. I look forward to working with you.

Sincerely,

Nancy Castillo, MS
Program Coordinator



APPENDIX F: TRAINING FLYER



SYNAR COVERAGE STUDY & ENVIRONMENTAL SCAN FREE Training June 9, 2020 at 11:00 am

Presented by CCA



SYNAR COVERAGE STUDY

Department of Children & Families is required to conduct the Synar Coverage Study every five years as an element of federal Synar reporting.

WE NEED YOU

Seeking community coalitions and partners to assist with study and environmental scans. Coalitions and partners will be compensated for work.

REGISTER BY JUNE 5TH:

<https://www.surveymonkey.com/r/CCAsynarscantraining>

ENVIRONMENTAL SCAN

The Environmental Scan examines and reports the marketing of alcohol, CBD, how to pass a drug test, kratom, tobacco, and vaping products. Environmental Scans identify practices that have the potential to influence initiation of underage drinking, substance use, and vaping misuse.



Community
Coalition
Alliance